

A46 Newark Bypass TR010065/APP/5.2

5.2 Consultation Report Annexes

Annex H: Section 42 Letters and Consultation Information

APFP Regulation 5(2)(q)

Planning Act 2008

Infrastructure Planning (Applications: Prescribed Forms and
Procedure) Regulations 2009

Volume 5

April 2024

Infrastructure Planning

Planning Act 2008

**The Infrastructure Planning
(Applications: Prescribed Forms
and Procedure) Regulations 2009**

A46 Newark Bypass

Development Consent Order 202[x]

CONSULTATION REPORT ANNEXES

ANNEX H: SECTION 42 LETTERS AND CONSULTATION INFORMATION

Regulation Number:	Regulation 5(2)(q)
Planning Inspectorate Scheme Reference	TR010065
Application Document Reference	TR010065/APP/5.2
Author:	A46 Newark Bypass Project Team, National Highways

Version	Date	Status of Version
Rev 1	April 2024	DCO Application

Contents - Annex H

Email Notices

H.1. – TR010065/S42(1)(a)/Oct/2022

H.2. – TR010065/S42(1)(b)/Oct/2022

Post Notices

H.3. – TR010065/S42(1)(a)/Nov/2022

H.4. – TR010065/S42(1)(b)/Nov/2022

Post Notices – Landowner

H.5. – TR010065/S42(1)(d)Cat1&2/Oct/2022

H.6. – TR010065/S42(1)(d)Cat3/Oct/2022

H.1. – TR010065/S42(1)(a)/Oct/2022

A46 Newark Bypass - Notification of Statutory Consultation



A46 Newark Bypass

To development.management@nottscc.gov.uk

Cc [redacted]@nottscc.gov.uk

You forwarded this message on 17/07/2023 11:19.



Section 42(1)(a) Prescribed Consultee - Statutory Consultation Letter - A46 Newark Bypass.pdf
147 KB



Fri 21/10/2022 13:18

Dear Nottinghamshire County Council,

Please find attached letter for your attention regarding the A46 Newark Bypass scheme.

We're pleased to announce the commencement of the statutory consultation on our proposals to improve the A46 Newark Bypass from **Wednesday 26 October to Monday 12 December 2022**.

Your organisation has been identified as a prescribed consultee under Section 42 (1) of the Planning Act 2008.

Please note the consultation materials will be available from Wednesday 26 October on the scheme website: [A46 Newark Bypass - National Highways](#)

If you have any questions or would like to arrange a meeting to discuss the proposals, please do not hesitate to get back in touch by responding to this email.

Please may you also confirm receipt of this email, so that we can update our records.

Kind regards,

Philip Boffey

Senior Project Manager | [A46 Newark Bypass Scheme](#)

Major Projects | Regional Investment Programme Midlands

National Highways | 2 Colmore Square | Birmingham | B4 6BN

Tel: 0300 123 5000 | Web: www.nationalhighways.co.uk

Our ref: TR010065/S42(1)(a)/Oct/2022

National Highways
2 Colmore Square
Birmingham
B4 6BN

Tel: 0300 123 5000
21 October 2022

Dear consultee

A46 Newark Bypass – Statutory Consultation

We are undertaking a statutory public consultation on the proposed A46 Newark Bypass scheme, which proposes to widen 6.5km of the existing single carriageway to a dual carriageway, to provide two lanes in each direction between Farndon and Winthorpe roundabouts near Newark-on-Trent. The statutory consultation will run from **26 October 2022 to 12 December 2022**.

The proposed scheme includes:

- Adding traffic signals to Farndon roundabout to improve traffic flows during peak hours
- A grade separated junction at Cattle Market with the A46 elevated to pass over the roundabout
- A short section of new dual carriageway over the A1, including slip roads to Brownhills roundabout and a new bridge to the north of the existing A46 bridge over the A1
- A new single lane carriageway between Friendly Farmer and Winthorpe roundabouts providing links to the A17, A1 and Newark-on-Trent
- Enlarging and adding traffic signals to Winthorpe roundabout with the mainline passing through the middle to form a through-about junction
- Diversion of utilities
- Environmental mitigation and floodplain compensation
- Application and/or disapplication of legislation relevant to the scheme
- Such ancillary, incidental and consequential provisions, permits or consents as necessary or convenient
- In addition, any necessary rights and powers will be sought to ensure delivery of the scheme, including permanent and temporary compulsory acquisition (if required)

The proposed scheme is identified as a Nationally Significant Infrastructure Project (NSIP) under the Planning Act 2008 (as amended) (the 2008 Act). This means we are required to make an application for a Development Consent Order (DCO) to get the consent we need to build the scheme.

This application will be made to the Planning Inspectorate who will examine the application on behalf of the Secretary of State, to get consent to construct and operate the scheme. We intend to make our application for a DCO in summer/autumn 2023.

Why we are writing to you

During the pre-application process, we must consult with a variety of persons and organisations about our proposed application in accordance with the requirements of the 2008 Act. You have been identified as a prescribed consultee for the purposes of Section 42(1)(a) of the 2008 Act and Regulation 3 of the Infrastructure Planning (Applications: Prescribed Forms and Procedure) Regulations 2009 (as amended).

We are sending this letter to notify you of our consultation, invite you to look at our consultation materials and provide feedback to us by **11.59pm on 12 December 2022**.

This consultation is an important opportunity for you to share your views on our proposals and will enable us to take your views into account when developing and refining our proposals before we submit our DCO application for the scheme.

Consultation materials

To view our consultation materials, listed below, please visit our scheme webpage from 26 October 2022 at **www.nationalhighways.co.uk/a46-newark-bypass**

- Consultation brochure
- Consultation response form
- Preliminary Environmental Information (PEI) Report
- Non-Technical Summary of the PEI Report
- General Arrangement Drawings
- Plan and Profile Drawings
- Fly-through video

A copy of the Section 48 Notice is enclosed which provides formal notification of the application (in accordance with Regulation 13 of the EIA Regulations) and details the availability of consultation materials throughout the consultation period.

As the project is an Environmental Impact Assessment (EIA) development as defined by the Infrastructure Planning (Environmental Impact Assessment) Regulations 2017 (the EIA Regulations) we have prepared a PEI Report to help you understand the likely effects of our proposals. We will also submit an Environmental Statement with the application.

Where you can get more information

The scheme webpage:

Our webpage provides current scheme information as well as historic information and can be accessed using the following web address: **www.nationalhighways.co.uk/a46-newark-bypass**
You can also use the scheme webpage to sign up to receive latest news and updates via email.

Copies of consultation materials:

Printed copies of our consultation brochure and consultation response form will be available free of charge at deposit locations and consultation events throughout the consultation period. Copies of other consultation documents and plans will be available online and for inspection only at our consultation events. Copies of additional or accessible versions of our consultation materials are available upon request from our project team, they may be a charge applied in certain cases to cover the cost of printing and postage.

Deposit locations:

The opening times of these deposit locations may be subject to change due to circumstances out of our control. If in doubt, please contact a location before visiting.

Location	Opening hours	
Newark Indoor Bowls Centre Newark Showground, Lincoln Road, Winthorpe, Newark-on-Trent, NG24 2NY	Monday to Friday: Saturday and Sunday:	9.45am to 9.30pm 9.30am to 2.30pm
The Lord Nelson Gainsborough Rd, Winthorpe, Newark-on-Trent, NG24 2NN	Monday to Saturday: Sunday:	10am to 10pm 10am to 7pm
Bridge Community Centre Lincoln Road, Newark-on-Trent, NG24 2DQ	Monday to Sunday:	8.30am to 9pm
Newark & Sherwood District Council Castle House, Great North Road, Newark-on-Trent, NG24 1BY	Monday to Friday:	9am to 5pm
The Fox Inn Main Street, Newark-on-Trent, NG23 5QP	Monday to Thursday: Friday and Saturday: Sunday:	12 noon to 10pm 12 noon to 11pm 12 noon to 8pm
Newark Library Balderston Gate, Town Centre, Newark-on-Trent, NG24 1UW	Monday: Tuesday: Wednesday: Thursday: Friday: Saturday: Sunday:	9am to 6.30pm 9am to 6pm 9am to 6.30pm 9am to 6pm 9am to 6pm 9am to 4pm Closed
The Lord Ted Farndon Road, Newark-on-Trent, NG24 4SW	Monday to Sunday:	11am to 11pm

Consultation events:

We're using community venues and our engagement van to give you the opportunity to speak to members of the project team about the proposed scheme. Any changes to these events will be communicated on our scheme webpage and on social media, you can also call us to confirm that an event is going ahead. Details of the events are as follows:

Public Consultation Events		
Location	Day	Time
Newark Showground (Engagement Van) Gift and Food Show, Lincoln Road, Winthorpe, Newark-on-Trent, NG24 2NY	29 October 2022	9am to 5pm
Newark Showground (Engagement Van) Gift and Food Show, Lincoln Road, Winthorpe, Newark-on-Trent, NG24 2NY	30 October 2022	9am to 4pm
Farndon Memorial Hall Marsh Lane, Farndon, Newark-on-Trent, NG24 3SZ	8 November 2022	3pm to 8pm
Newark Town Hall Market Place, Newark-on-Trent, NG24 1DU	9 November 2022	11am to 4pm
Bridge Community Centre Lincoln Road, Newark-on-Trent, NG24 2DQ	10 November 2022	3pm to 8pm
Winthorpe Community Centre Woodlands, Winthorpe, Newark-on-Trent, NG24 2NL	12 November 2022	12 noon to 5pm

The Fox Inn Main Street, Newark-on-Trent, NG23 5QP	15 November 2022	3pm to 8pm
Newark Market Place (Engagement Van) Market Place, Newark-on-Trent, NG24 1DU	19 November 2022	10am to 2pm
Northgate Retail Park (Engagement Van) Northgate, Newark-on-Trent, NG24 1GA	20 November 2022	10am to 2pm
Newark Town Hall Market Place, Newark-on-Trent, NG24 1DU	30 November 2022	11am to 4pm

Responding to the consultation

You can respond to our consultation using one of the following methods. All responses should be submitted by **11.59pm on 12 December 2022**.

Online:

Complete our response form on our scheme webpage:
www.nationalhighways.co.uk/a46-newark-bypass

Post:

Complete a copy of our printed response form and post it back to our team using the scheme freepost address: **Freepost A46 NEWARK BYPASS**

There's no need for a stamp when using this freepost address. The response form can be placed in an envelope with the freepost address written on the front.

In person:

Complete a copy of our printed response form and give it to a member of staff at one of our consultation events.

The consenting process

Our DCO application will be made to the Planning Inspectorate, who will appoint an Examining Authority to examine the application. After the examination the Examining Authority make a recommendation to the Secretary of State, who will ultimately decide whether the application is granted.

Further information about this process and DCOs can be found on the Planning Inspectorate's National Infrastructure Planning website: **infrastructure.planninginspectorate.gov.uk**

If you have any queries about this correspondence, the proposals or the consultation, please do not hesitate to contact our project team using the details provided below.

Yours sincerely

Philip Boffey
Senior Project Manager for the A46 Newark Bypass
Email: A46newarkbypass@nationalhighways.co.uk
Tel: 0300 123 5000

Enc.

- Section 48 Notice

**SECTION 48 PLANNING ACT 2008
REGULATION 4 OF THE INFRASTRUCTURE PLANNING
(APPLICATIONS: PRESCRIBED FORMS AND PROCEDURE)
REGULATIONS 2009
A46 NEWARK BYPASS
NOTICE PUBLICISING A PROPOSED APPLICATION FOR A
DEVELOPMENT CONSENT ORDER**

NATIONAL HIGHWAYS LIMITED of Bridge House, 1 Walnut Tree Close, Guildford, GU1 4LZ (“the Applicant”) proposes to make an application (“the Application”) under Section 37 of the Planning Act 2008 to the Secretary of State for Transport for a Development Consent Order.

The Application is for the proposed A46 Newark Bypass scheme and is located between Farndon village and Newark Showground, near Newark-on-Trent (Nottinghamshire) and is a Nationally Significant Infrastructure Project (NSIP) under Sections 14 and 22 of the Planning Act 2008.

The proposed scheme includes:

- Adding traffic signals to Farndon roundabout to improve traffic flows during peak hours
- A grade separated junction at Cattle Market with the A46 elevated to pass over the roundabout
- A short section of new dual carriageway over the A1, including slip roads to Brownhills roundabout and a new bridge to the north of the existing A46 bridge over the A1
- A new single lane carriageway between Friendly Farmer and Winthorpe roundabouts providing links to the A17, A1 and Newark-on-Trent
- Enlarging and adding traffic signals to Winthorpe roundabout with the mainline passing through the middle to form a through-about junction
- Diversion of utilities
- Environmental mitigation and floodplain compensation
- Application and/or disapplication of legislation relevant to the scheme
- Such ancillary, incidental and consequential provisions, permits or consents as necessary or convenient
- In addition any necessary rights and powers will be sought to ensure delivery of the scheme, including permanent and temporary compulsory acquisition (if required)

More details location and route plans can be found on the scheme webpage online at:

www.nationalhighways.co.uk/a46-newark-bypass

The scheme is an Environmental Impact Assessment development (“EIA development”), as defined by The Infrastructure Planning (Environmental Impact Assessment) Regulations 2017. An Environmental Statement will be submitted as part of the Application. Preliminary Environmental Information (“PEI”) forms part of the public consultation material.

Consultation on the proposals will take place from 26 October 2022 to 12 December 2022. Any person may comment on the proposals. When providing your response, please include your name and address or, if you would prefer your comments to be anonymous, your postcode only. Please also confirm the nature of your interest in the scheme.

Responses can be submitted by:

- Completing the consultation response form on the scheme webpage online at:
www.nationalhighways.co.uk/a46-newark-bypass
- Completing a copy of the printed consultation response form and posting it using the freepost address:
Freepost A46 NEWARK BYPASS
- Completing a printed copy of the consultation response form and giving it to a member of staff at one of the consultation events. Details of the consultation events are available on the scheme webpage online at:
www.nationalhighways.co.uk/a46-newark-bypass

Responses must be received between 26 October 2022 and 12 December 2022.

Printed copies of the consultation brochure and consultation response form will be available free of charge at deposit locations, listed in the table below, throughout the consultation period.

Copies of other consultation documents and plans will be available online and for inspection only at consultation events where you can also speak with the project team and share your views. Printed copies of consultation documents can be supplied on request, but there may be a charge applied in certain cases to cover the cost of printing and postage.

Deposit Locations		
Location	Opening hours	
	Day	Time
Newark Indoor Bowls Centre Newark Showground, Lincoln Road, Winthorpe, Newark-on-Trent, NG24 2NY	Monday to Friday: Saturday and Sunday:	09.45-21.30 09.30-14.30
The Lord Nelson Gainsborough Road, Winthorpe, Newark-on-Trent, NG24 2NN	Monday to Saturday: Sunday:	10.00-22.00 10.00-19.00
Bridge Community Centre Lincoln Road, Newark-on-Trent, NG24 2DQ	Monday to Sunday:	08.30-21.00
Newark and Sherwood District Council Castle House, Great North Road, Newark-on-Trent, NG24 1BY	Monday to Friday:	09.00-17.00
The Fox Inn Main Street, Newark-On-Trent, NG23 5QP	Monday to Thursday: Friday and Saturday: Sunday:	12.00-22.00 12.00-23.00 12.00-20.00
Newark Library Balderton Gate, Town Centre, Newark-on-Trent, NG24 1UW	Monday and Wednesday: Tuesday, Thursday and Friday: Saturday: Sunday:	9.00-18.30 9.00-18.00 9.00-16.00 Closed
The Lord Ted Farndon Road, Newark-on-Trent, NG24 4SW	Monday to Sunday:	11.00-23.00

The opening times of these deposit locations may be subject to change due to unforeseen circumstances. If in doubt, please contact location before visiting.

National Highways will consider and have regard to all responses when developing the Application for a Development Consent Order. Responses will form the basis of a Consultation Report that will be one of the factors taken into consideration by the Secretary of State when deciding whether the Application can be accepted for examination. Therefore, in providing any comment, it should be borne in mind that the substance of it may be communicated to others as part of the Consultation Report.

If you would like further information about this notice, the public consultation or the scheme, including requests for copies of consultation documents, the project team can be contacted using one of the following methods:

- **Email:** A46newarkbypass@nationalhighways.co.uk
- **Telephone:** 0300 123 5000
- **Postal address:** Freepost A46 NEWARK BYPASS

H.2. – TR010065/S42(1)(b)/Oct/2022

Our ref: TR010065/S42(1)(b)/Oct/2022

National Highways
2 Colmore Square
Birmingham
B4 6BN

Tel: 0300 123 5000
21 October 2022

Dear consultee

A46 Newark Bypass – Statutory Consultation

We are undertaking a statutory public consultation on the proposed A46 Newark Bypass scheme, which proposes to widen 6.5km of the existing single carriageway to a dual carriageway, to provide two lanes in each direction between Farndon and Winthorpe roundabouts near Newark-on-Trent. The statutory consultation will run from **26 October 2022 to 12 December 2022**.

The proposed scheme includes:

- Adding traffic signals to Farndon roundabout to improve traffic flows during peak hours
- A grade separated junction at Cattle Market with the A46 elevated to pass over the roundabout
- A short section of new dual carriageway over the A1, including slip roads to Brownhills roundabout and a new bridge to the north of the existing A46 bridge over the A1
- A new single lane carriageway between Friendly Farmer and Winthorpe roundabouts providing links to the A17, A1 and Newark-on-Trent
- Enlarging and adding traffic signals to Winthorpe roundabout with the mainline passing through the middle to form a through-about junction
- Diversion of utilities
- Environmental mitigation and floodplain compensation
- Application and/or disapplication of legislation relevant to the scheme
- Such ancillary, incidental and consequential provisions, permits or consents as necessary or convenient
- In addition, any necessary rights and powers will be sought to ensure delivery of the scheme, including permanent and temporary compulsory acquisition (if required)

The proposed scheme is identified as a Nationally Significant Infrastructure Project (NSIP) under the Planning Act 2008 (as amended) (the 2008 Act). This means we are required to make an application for a Development Consent Order (DCO) to get the consent we need to build the scheme.

This application will be made to the Planning Inspectorate who will examine the application on behalf of the Secretary of State, to get consent to construct and operate the scheme. We intend to make our application for a DCO in summer/autumn 2023.

Why we are writing to you

During the pre-application process, we must consult with a variety of persons and organisations about our proposed application in accordance with the requirements of the 2008 Act. You have been identified as a host authority which the proposed development is situated for the purposes of Section 42(1)(b) of the 2008 Act.

We are sending this letter to notify you of our consultation, invite you to look at our consultation materials and provide feedback to us by **11.59pm on 12 December 2022**.

This consultation is an important opportunity for you to share your views on our proposals and will enable us to take your views into account when developing and refining our proposals before we submit our DCO application for the scheme.

Consultation materials

To view our consultation materials, listed below, please visit our scheme webpage from 26 October 2022 at **www.nationalhighways.co.uk/a46-newark-bypass**

- Consultation brochure
- Consultation response form
- Preliminary Environmental Information (PEI) Report
- Non-Technical Summary of the PEI Report
- General Arrangement Drawings
- Plan and Profile Drawings
- Fly-through video

A copy of the Section 48 Notice is enclosed which provides formal notification of the application (in accordance with Regulation 13 of the EIA Regulations) and details the availability of consultation materials throughout the consultation period.

As the project is an Environmental Impact Assessment (EIA) development as defined by the Infrastructure Planning (Environmental Impact Assessment) Regulations 2017 (the EIA Regulations) we have prepared a PEI Report to help you understand the likely effects of our proposals. We will also submit an Environmental Statement with the application.

Where you can get more information

The scheme webpage:

Our webpage provides current scheme information as well as historic information and can be accessed using the following web address: **www.nationalhighways.co.uk/a46-newark-bypass**
You can also use the scheme webpage to sign up to receive latest news and updates via email.

Copies of consultation materials:

Printed copies of our consultation brochure and consultation response form will be available free of charge at deposit locations and consultation events throughout the consultation period. Copies of other consultation documents and plans will be available online and for inspection only at our consultation events. Copies of additional or accessible versions of our consultation materials are available upon request from our project team, they may be a charge applied in certain cases to cover the cost of printing and postage.

Deposit locations:

The opening times of these deposit locations may be subject to change due to circumstances out of our control. If in doubt, please contact a location before visiting.

Location	Opening hours	
Newark Indoor Bowls Centre Newark Showground, Lincoln Road, Winthorpe, Newark-on-Trent, NG24 2NY	Monday to Friday: Saturday and Sunday:	9.45am to 9.30pm 9.30am to 2.30pm
The Lord Nelson Gainsborough Rd, Winthorpe, Newark-on-Trent, NG24 2NN	Monday to Saturday: Sunday:	10am to 10pm 10am to 7pm
Bridge Community Centre Lincoln Road, Newark-on-Trent, NG24 2DQ	Monday to Sunday:	8.30am to 9pm
Newark & Sherwood District Council Castle House, Great North Road, Newark-on-Trent, NG24 1BY	Monday to Friday:	9am to 5pm
The Fox Inn Main Street, Newark-on-Trent, NG23 5QP	Monday to Thursday: Friday and Saturday: Sunday:	12 noon to 10pm 12 noon to 11pm 12 noon to 8pm
Newark Library Balderston Gate, Town Centre, Newark-on-Trent, NG24 1UW	Monday: Tuesday: Wednesday: Thursday: Friday: Saturday: Sunday:	9am to 6.30pm 9am to 6pm 9am to 6.30pm 9am to 6pm 9am to 6pm 9am to 4pm Closed
The Lord Ted Farndon Road, Newark- on-Trent, NG24 4SW	Monday to Sunday:	11am to 11pm

Consultation events:

We're using community venues and our engagement van to give you the opportunity to speak to members of the project team about the proposed scheme. Any changes to these events will be communicated on our scheme webpage and on social media, you can also call us to confirm that an event is going ahead. Details of the events are as follows:

Public Consultation Events		
Location	Day	Time
Newark Showground (Engagement Van) Gift and Food Show, Lincoln Road, Winthorpe, Newark-on-Trent, NG24 2NY	29 October 2022	9am to 5pm
Newark Showground (Engagement Van) Gift and Food Show, Lincoln Road, Winthorpe, Newark-on-Trent, NG24 2NY	30 October 2022	9am to 4pm
Farndon Memorial Hall Marsh Lane, Farndon, Newark-on-Trent, NG24 3SZ	8 November 2022	3pm to 8pm
Newark Town Hall Market Place, Newark-on-Trent, NG24 1DU	9 November 2022	11am to 4pm
Bridge Community Centre Lincoln Road, Newark-on-Trent, NG24 2DQ	10 November 2022	3pm to 8pm
Winthorpe Community Centre Woodlands, Winthorpe, Newark-on-Trent, NG24 2NL	12 November 2022	12 noon to 5pm

The Fox Inn Main Street, Newark-on-Trent, NG23 5QP	15 November 2022	3pm to 8pm
Newark Market Place (Engagement Van) Market Place, Newark-on-Trent, NG24 1DU	19 November 2022	10am to 2pm
Northgate Retail Park (Engagement Van) Northgate, Newark-on-Trent, NG24 1GA	20 November 2022	10am to 2pm
Newark Town Hall Market Place, Newark-on-Trent, NG24 1DU	30 November 2022	11am to 4pm

Responding to the consultation

You can respond to our consultation using one of the following methods. All responses should be submitted by **11.59pm on 12 December 2022**.

Online:

Complete our response form on our scheme webpage:
www.nationalhighways.co.uk/a46-newark-bypass

Post:

Complete a copy of our printed response form and post it back to our team using the scheme freepost address: **Freepost A46 NEWARK BYPASS**

There's no need for a stamp when using this freepost address. The response form can be placed in an envelope with the freepost address written on the front.

In person:

Complete a copy of our printed response form and give it to a member of staff at one of our consultation events.

The consenting process

Our DCO application will be made to the Planning Inspectorate, who will appoint an Examining Authority to examine the application. After the examination the Examining Authority make a recommendation to the Secretary of State, who will ultimately decide whether the application is granted.

Further information about this process and DCOs can be found on the Planning Inspectorate's National Infrastructure Planning website: **infrastructure.planninginspectorate.gov.uk**

If you have any queries about this correspondence, the proposals or the consultation, please do not hesitate to contact our project team using the details provided below.

Yours sincerely

Philip Boffey
Senior Project Manager for the A46 Newark Bypass
Email: A46newarkbypass@nationalhighways.co.uk
Tel: 0300 123 5000

Enc.

- Section 48 Notice

**SECTION 48 PLANNING ACT 2008
REGULATION 4 OF THE INFRASTRUCTURE PLANNING
(APPLICATIONS: PRESCRIBED FORMS AND PROCEDURE)
REGULATIONS 2009
A46 NEWARK BYPASS
NOTICE PUBLICISING A PROPOSED APPLICATION FOR A
DEVELOPMENT CONSENT ORDER**

NATIONAL HIGHWAYS LIMITED of Bridge House, 1 Walnut Tree Close, Guildford, GU1 4LZ (“the Applicant”) proposes to make an application (“the Application”) under Section 37 of the Planning Act 2008 to the Secretary of State for Transport for a Development Consent Order.

The Application is for the proposed A46 Newark Bypass scheme and is located between Farndon village and Newark Showground, near Newark-on-Trent (Nottinghamshire) and is a Nationally Significant Infrastructure Project (NSIP) under Sections 14 and 22 of the Planning Act 2008.

The proposed scheme includes:

- Adding traffic signals to Farndon roundabout to improve traffic flows during peak hours
- A grade separated junction at Cattle Market with the A46 elevated to pass over the roundabout
- A short section of new dual carriageway over the A1, including slip roads to Brownhills roundabout and a new bridge to the north of the existing A46 bridge over the A1
- A new single lane carriageway between Friendly Farmer and Winthorpe roundabouts providing links to the A17, A1 and Newark-on-Trent
- Enlarging and adding traffic signals to Winthorpe roundabout with the mainline passing through the middle to form a through-about junction
- Diversion of utilities
- Environmental mitigation and floodplain compensation
- Application and/or disapplication of legislation relevant to the scheme
- Such ancillary, incidental and consequential provisions, permits or consents as necessary or convenient
- In addition any necessary rights and powers will be sought to ensure delivery of the scheme, including permanent and temporary compulsory acquisition (if required)

More details location and route plans can be found on the scheme webpage online at:

www.nationalhighways.co.uk/a46-newark-bypass

The scheme is an Environmental Impact Assessment development (“EIA development”), as defined by The Infrastructure Planning (Environmental Impact Assessment) Regulations 2017. An Environmental Statement will be submitted as part of the Application. Preliminary Environmental Information (“PEI”) forms part of the public consultation material.

Consultation on the proposals will take place from 26 October 2022 to 12 December 2022. Any person may comment on the proposals. When providing your response, please include your name and address or, if you would prefer your comments to be anonymous, your postcode only. Please also confirm the nature of your interest in the scheme.

Responses can be submitted by:

- Completing the consultation response form on the scheme webpage online at:
www.nationalhighways.co.uk/a46-newark-bypass
- Completing a copy of the printed consultation response form and posting it using the freepost address:
Freepost A46 NEWARK BYPASS
- Completing a printed copy of the consultation response form and giving it to a member of staff at one of the consultation events. Details of the consultation events are available on the scheme webpage online at:
www.nationalhighways.co.uk/a46-newark-bypass

Responses must be received between 26 October 2022 and 12 December 2022.

Printed copies of the consultation brochure and consultation response form will be available free of charge at deposit locations, listed in the table below, throughout the consultation period.

Copies of other consultation documents and plans will be available online and for inspection only at consultation events where you can also speak with the project team and share your views. Printed copies of consultation documents can be supplied on request, but there may be a charge applied in certain cases to cover the cost of printing and postage.

Deposit Locations		
Location	Opening hours	
	Day	Time
Newark Indoor Bowls Centre Newark Showground, Lincoln Road, Winthorpe, Newark-on-Trent, NG24 2NY	Monday to Friday: Saturday and Sunday:	09.45-21.30 09.30-14.30
The Lord Nelson Gainsborough Road, Winthorpe, Newark-on-Trent, NG24 2NN	Monday to Saturday: Sunday:	10.00-22.00 10.00-19.00
Bridge Community Centre Lincoln Road, Newark-on-Trent, NG24 2DQ	Monday to Sunday:	08.30-21.00
Newark and Sherwood District Council Castle House, Great North Road, Newark-on-Trent, NG24 1BY	Monday to Friday:	09.00-17.00
The Fox Inn Main Street, Newark-On-Trent, NG23 5QP	Monday to Thursday: Friday and Saturday: Sunday:	12.00-22.00 12.00-23.00 12.00-20.00
Newark Library Balderton Gate, Town Centre, Newark-on-Trent, NG24 1UW	Monday and Wednesday: Tuesday, Thursday and Friday: Saturday: Sunday:	9.00-18.30 9.00-18.00 9.00-16.00 Closed
The Lord Ted Farndon Road, Newark-on-Trent, NG24 4SW	Monday to Sunday:	11.00-23.00

The opening times of these deposit locations may be subject to change due to unforeseen circumstances. If in doubt, please contact location before visiting.

National Highways will consider and have regard to all responses when developing the Application for a Development Consent Order. Responses will form the basis of a Consultation Report that will be one of the factors taken into consideration by the Secretary of State when deciding whether the Application can be accepted for examination. Therefore, in providing any comment, it should be borne in mind that the substance of it may be communicated to others as part of the Consultation Report.

If you would like further information about this notice, the public consultation or the scheme, including requests for copies of consultation documents, the project team can be contacted using one of the following methods:

- **Email:** A46newarkbypass@nationalhighways.co.uk
- **Telephone:** 0300 123 5000
- **Postal address:** Freepost A46 NEWARK BYPASS

Our ref: TR010065/S42(1)(b)/Oct/2022

National Highways
2 Colmore Square
Birmingham
B4 6BN

Tel: 0300 123 5000
21 October 2022

Dear consultee

A46 Newark Bypass – Statutory Consultation

We are undertaking a statutory public consultation on the proposed A46 Newark Bypass scheme, which proposes to widen 6.5km of the existing single carriageway to a dual carriageway, to provide two lanes in each direction between Farndon and Winthorpe roundabouts near Newark-on-Trent. The statutory consultation will run from **26 October 2022 to 12 December 2022**.

The proposed scheme includes:

- Adding traffic signals to Farndon roundabout to improve traffic flows during peak hours
- A grade separated junction at Cattle Market with the A46 elevated to pass over the roundabout
- A short section of new dual carriageway over the A1, including slip roads to Brownhills roundabout and a new bridge to the north of the existing A46 bridge over the A1
- A new single lane carriageway between Friendly Farmer and Winthorpe roundabouts providing links to the A17, A1 and Newark-on-Trent
- Enlarging and adding traffic signals to Winthorpe roundabout with the mainline passing through the middle to form a through-about junction
- Diversion of utilities
- Environmental mitigation and floodplain compensation
- Application and/or disapplication of legislation relevant to the scheme
- Such ancillary, incidental and consequential provisions, permits or consents as necessary or convenient
- In addition, any necessary rights and powers will be sought to ensure delivery of the scheme, including permanent and temporary compulsory acquisition (if required)

The proposed scheme is identified as a Nationally Significant Infrastructure Project (NSIP) under the Planning Act 2008 (as amended) (the 2008 Act). This means we are required to make an application for a Development Consent Order (DCO) to get the consent we need to build the scheme.

This application will be made to the Planning Inspectorate who will examine the application on behalf of the Secretary of State, to get consent to construct and operate the scheme. We intend to make our application for a DCO in summer/autumn 2023.

Why we are writing to you

During the pre-application process, we must consult with a variety of persons and organisations about our proposed application in accordance with the requirements of the 2008 Act. You have been identified as an authority which shares a boundary with the host authority for the purposes of Section 42(1)(b) of the 2008 Act.

We are sending this letter to notify you of our consultation, invite you to look at our consultation materials and provide feedback to us by **11.59pm on 12 December 2022**.

This consultation is an important opportunity for you to share your views on our proposals and will enable us to take your views into account when developing and refining our proposals before we submit our DCO application for the scheme.

Consultation materials

To view our consultation materials, listed below, please visit our scheme webpage from 26 October 2022 at **www.nationalhighways.co.uk/a46-newark-bypass**

- Consultation brochure
- Consultation response form
- Preliminary Environmental Information (PEI) Report
- Non-Technical Summary of the PEI Report
- General Arrangement Drawings
- Plan and Profile Drawings
- Fly-through video

A copy of the Section 48 Notice is enclosed which provides formal notification of the application (in accordance with Regulation 13 of the EIA Regulations) and details the availability of consultation materials throughout the consultation period.

As the project is an Environmental Impact Assessment (EIA) development as defined by the Infrastructure Planning (Environmental Impact Assessment) Regulations 2017 (the EIA Regulations) we have prepared a PEI Report to help you understand the likely effects of our proposals. We will also submit an Environmental Statement with the application.

Where you can get more information

The scheme webpage:

Our webpage provides current scheme information as well as historic information and can be accessed using the following web address: **www.nationalhighways.co.uk/a46-newark-bypass**
You can also use the scheme webpage to sign up to receive latest news and updates via email.

Copies of consultation materials:

Printed copies of our consultation brochure and consultation response form will be available free of charge at deposit locations and consultation events throughout the consultation period. Copies of other consultation documents and plans will be available online and for inspection only at our consultation events. Copies of additional or accessible versions of our consultation materials are available upon request from our project team, they may be a charge applied in certain cases to cover the cost of printing and postage.

Deposit locations:

The opening times of these deposit locations may be subject to change due to circumstances out of our control. If in doubt, please contact a location before visiting.

Location	Opening hours	
Newark Indoor Bowls Centre Newark Showground, Lincoln Road, Winthorpe, Newark-on-Trent, NG24 2NY	Monday to Friday: Saturday and Sunday:	9.45am to 9.30pm 9.30am to 2.30pm
The Lord Nelson Gainsborough Rd, Winthorpe, Newark-on-Trent, NG24 2NN	Monday to Saturday: Sunday:	10am to 10pm 10am to 7pm
Bridge Community Centre Lincoln Road, Newark-on-Trent, NG24 2DQ	Monday to Sunday:	8.30am to 9pm
Newark & Sherwood District Council Castle House, Great North Road, Newark-on-Trent, NG24 1BY	Monday to Friday:	9am to 5pm
The Fox Inn Main Street, Newark-on-Trent, NG23 5QP	Monday to Thursday: Friday and Saturday: Sunday:	12 noon to 10pm 12 noon to 11pm 12 noon to 8pm
Newark Library Balderston Gate, Town Centre, Newark-on-Trent, NG24 1UW	Monday: Tuesday: Wednesday: Thursday: Friday: Saturday: Sunday:	9am to 6.30pm 9am to 6pm 9am to 6.30pm 9am to 6pm 9am to 6pm 9am to 4pm Closed
The Lord Ted Farndon Road, Newark- on-Trent, NG24 4SW	Monday to Sunday:	11am to 11pm

Consultation events:

We're using community venues and our engagement van to give you the opportunity to speak to members of the project team about the proposed scheme. Any changes to these events will be communicated on our scheme webpage and on social media, you can also call us to confirm that an event is going ahead. Details of the events are as follows:

Public Consultation Events		
Location	Day	Time
Newark Showground (Engagement Van) Gift and Food Show, Lincoln Road, Winthorpe, Newark-on-Trent, NG24 2NY	29 October 2022	9am to 5pm
Newark Showground (Engagement Van) Gift and Food Show, Lincoln Road, Winthorpe, Newark-on-Trent, NG24 2NY	30 October 2022	9am to 4pm
Farndon Memorial Hall Marsh Lane, Farndon, Newark-on-Trent, NG24 3SZ	8 November 2022	3pm to 8pm
Newark Town Hall Market Place, Newark-on-Trent, NG24 1DU	9 November 2022	11am to 4pm
Bridge Community Centre Lincoln Road, Newark-on-Trent, NG24 2DQ	10 November 2022	3pm to 8pm
Winthorpe Community Centre Woodlands, Winthorpe, Newark-on-Trent, NG24 2NL	12 November 2022	12 noon to 5pm

The Fox Inn Main Street, Newark-on-Trent, NG23 5QP	15 November 2022	3pm to 8pm
Newark Market Place (Engagement Van) Market Place, Newark-on-Trent, NG24 1DU	19 November 2022	10am to 2pm
Northgate Retail Park (Engagement Van) Northgate, Newark-on-Trent, NG24 1GA	20 November 2022	10am to 2pm
Newark Town Hall Market Place, Newark-on-Trent, NG24 1DU	30 November 2022	11am to 4pm

Responding to the consultation

You can respond to our consultation using one of the following methods. All responses should be submitted by **11.59pm on 12 December 2022**.

Online:

Complete our response form on our scheme webpage:
www.nationalhighways.co.uk/a46-newark-bypass

Post:

Complete a copy of our printed response form and post it back to our team using the scheme freepost address: **Freepost A46 NEWARK BYPASS**

There's no need for a stamp when using this freepost address. The response form can be placed in an envelope with the freepost address written on the front.

In person:

Complete a copy of our printed response form and give it to a member of staff at one of our consultation events.

The consenting process

Our DCO application will be made to the Planning Inspectorate, who will appoint an Examining Authority to examine the application. After the examination the Examining Authority make a recommendation to the Secretary of State, who will ultimately decide whether the application is granted.

Further information about this process and DCOs can be found on the Planning Inspectorate's National Infrastructure Planning website: **infrastructure.planninginspectorate.gov.uk**

If you have any queries about this correspondence, the proposals or the consultation, please do not hesitate to contact our project team using the details provided below.

Yours sincerely

Philip Boffey
Senior Project Manager for the A46 Newark Bypass
Email: A46newarkbypass@nationalhighways.co.uk
Tel: 0300 123 5000

Enc.

- Section 48 Notice

**SECTION 48 PLANNING ACT 2008
REGULATION 4 OF THE INFRASTRUCTURE PLANNING
(APPLICATIONS: PRESCRIBED FORMS AND PROCEDURE)
REGULATIONS 2009
A46 NEWARK BYPASS
NOTICE PUBLICISING A PROPOSED APPLICATION FOR A
DEVELOPMENT CONSENT ORDER**

NATIONAL HIGHWAYS LIMITED of Bridge House, 1 Walnut Tree Close, Guildford, GU1 4LZ (“the Applicant”) proposes to make an application (“the Application”) under Section 37 of the Planning Act 2008 to the Secretary of State for Transport for a Development Consent Order.

The Application is for the proposed A46 Newark Bypass scheme and is located between Farndon village and Newark Showground, near Newark-on-Trent (Nottinghamshire) and is a Nationally Significant Infrastructure Project (NSIP) under Sections 14 and 22 of the Planning Act 2008.

The proposed scheme includes:

- Adding traffic signals to Farndon roundabout to improve traffic flows during peak hours
- A grade separated junction at Cattle Market with the A46 elevated to pass over the roundabout
- A short section of new dual carriageway over the A1, including slip roads to Brownhills roundabout and a new bridge to the north of the existing A46 bridge over the A1
- A new single lane carriageway between Friendly Farmer and Winthorpe roundabouts providing links to the A17, A1 and Newark-on-Trent
- Enlarging and adding traffic signals to Winthorpe roundabout with the mainline passing through the middle to form a through-about junction
- Diversion of utilities
- Environmental mitigation and floodplain compensation
- Application and/or disapplication of legislation relevant to the scheme
- Such ancillary, incidental and consequential provisions, permits or consents as necessary or convenient
- In addition any necessary rights and powers will be sought to ensure delivery of the scheme, including permanent and temporary compulsory acquisition (if required)

More details location and route plans can be found on the scheme webpage online at:

www.nationalhighways.co.uk/a46-newark-bypass

The scheme is an Environmental Impact Assessment development (“EIA development”), as defined by The Infrastructure Planning (Environmental Impact Assessment) Regulations 2017. An Environmental Statement will be submitted as part of the Application. Preliminary Environmental Information (“PEI”) forms part of the public consultation material.

Consultation on the proposals will take place from 26 October 2022 to 12 December 2022. Any person may comment on the proposals. When providing your response, please include your name and address or, if you would prefer your comments to be anonymous, your postcode only. Please also confirm the nature of your interest in the scheme.

Responses can be submitted by:

- Completing the consultation response form on the scheme webpage online at:
www.nationalhighways.co.uk/a46-newark-bypass
- Completing a copy of the printed consultation response form and posting it using the freepost address:
Freepost A46 NEWARK BYPASS
- Completing a printed copy of the consultation response form and giving it to a member of staff at one of the consultation events. Details of the consultation events are available on the scheme webpage online at:
www.nationalhighways.co.uk/a46-newark-bypass

Responses must be received between 26 October 2022 and 12 December 2022.

Printed copies of the consultation brochure and consultation response form will be available free of charge at deposit locations, listed in the table below, throughout the consultation period.

Copies of other consultation documents and plans will be available online and for inspection only at consultation events where you can also speak with the project team and share your views. Printed copies of consultation documents can be supplied on request, but there may be a charge applied in certain cases to cover the cost of printing and postage.

Deposit Locations		
Location	Opening hours	
	Day	Time
Newark Indoor Bowls Centre Newark Showground, Lincoln Road, Winthorpe, Newark-on-Trent, NG24 2NY	Monday to Friday: Saturday and Sunday:	09.45-21.30 09.30-14.30
The Lord Nelson Gainsborough Road, Winthorpe, Newark-on-Trent, NG24 2NN	Monday to Saturday: Sunday:	10.00-22.00 10.00-19.00
Bridge Community Centre Lincoln Road, Newark-on-Trent, NG24 2DQ	Monday to Sunday:	08.30-21.00
Newark and Sherwood District Council Castle House, Great North Road, Newark-on-Trent, NG24 1BY	Monday to Friday:	09.00-17.00
The Fox Inn Main Street, Newark-On-Trent, NG23 5QP	Monday to Thursday: Friday and Saturday: Sunday:	12.00-22.00 12.00-23.00 12.00-20.00
Newark Library Balderton Gate, Town Centre, Newark-on-Trent, NG24 1UW	Monday and Wednesday: Tuesday, Thursday and Friday: Saturday: Sunday:	9.00-18.30 9.00-18.00 9.00-16.00 Closed
The Lord Ted Farndon Road, Newark-on-Trent, NG24 4SW	Monday to Sunday:	11.00-23.00

The opening times of these deposit locations may be subject to change due to unforeseen circumstances. If in doubt, please contact location before visiting.

National Highways will consider and have regard to all responses when developing the Application for a Development Consent Order. Responses will form the basis of a Consultation Report that will be one of the factors taken into consideration by the Secretary of State when deciding whether the Application can be accepted for examination. Therefore, in providing any comment, it should be borne in mind that the substance of it may be communicated to others as part of the Consultation Report.

If you would like further information about this notice, the public consultation or the scheme, including requests for copies of consultation documents, the project team can be contacted using one of the following methods:

- **Email:** A46newarkbypass@nationalhighways.co.uk
- **Telephone:** 0300 123 5000
- **Postal address:** Freepost A46 NEWARK BYPASS

H.3. – TR010065/S42(1)(a)/Nov/2022

Our ref: TR010065/S42(1)(a)/Nov/2022

National Highways
2 Colmore Square
Birmingham
B4 6BN

Tel: 0300 123 5000
18 November 2022

Dear consultee

A46 Newark Bypass – Statutory Consultation

We emailed you on 21 October 2022 to inform you about our statutory consultation. This letter is a reminder.

We are undertaking a statutory public consultation on the proposed A46 Newark Bypass scheme, which proposes to widen 6.5km of the existing single carriageway to a dual carriageway, to provide two lanes in each direction between Farndon and Winthorpe roundabouts near Newark-on-Trent.

The statutory consultation runs from **26 October 2022 to 12 December 2022**. **Should you be unaware of the email dated 21 October 2022, we will be accepting a consultation response from your organisation as a Section 42 (1)(a) consultee until 23:59 hours on 23 December 2022.**

The proposed scheme includes:

- Adding traffic signals to Farndon roundabout to improve traffic flows during peak hours
- A grade separated junction at Cattle Market with the A46 elevated to pass over the roundabout
- A short section of new dual carriageway over the A1, including slip roads to Brownhills roundabout and a new bridge to the north of the existing A46 bridge over the A1
- A new single lane carriageway between Friendly Farmer and Winthorpe roundabouts providing links to the A17, A1 and Newark-on-Trent
- Enlarging and adding traffic signals to Winthorpe roundabout with the mainline passing through the middle to form a through-about junction
- Diversion of utilities
- Environmental mitigation and floodplain compensation
- Application and/or disapplication of legislation relevant to the scheme
- Such ancillary, incidental and consequential provisions, permits or consents as necessary or convenient
- In addition, any necessary rights and powers will be sought to ensure delivery of the scheme, including permanent and temporary compulsory acquisition (if required)

The proposed scheme is identified as a Nationally Significant Infrastructure Project (NSIP) under the Planning Act 2008 (as amended) (the 2008 Act). This means we are required to make an application for a Development Consent Order (DCO) to get the consent we need to build the scheme.

This application will be made to the Planning Inspectorate who will examine the application on behalf of the Secretary of State, to get consent to construct and operate the scheme. We intend to make our application for a DCO in summer/autumn 2023.

Why we are writing to you

During the pre-application process, we must consult with a variety of persons and organisations about our proposed application in accordance with the requirements of the 2008 Act. You have been identified as a prescribed consultee for the purposes of Section 42(1)(a) of the 2008 Act and Regulation 3 of the Infrastructure Planning (Applications: Prescribed Forms and Procedure) Regulations 2009 (as amended).

We invite you to look at our consultation materials and provide feedback to us.

This consultation is an important opportunity for you to share your views on our proposals and will enable us to take your views into account when developing and refining our proposals before we submit our DCO application for the scheme.

Consultation materials

To view our consultation materials, listed below, please visit our scheme webpage at www.nationalhighways.co.uk/a46-newark-bypass

- Consultation brochure
- Consultation response form
- Preliminary Environmental Information (PEI) Report
- Non-Technical Summary of the PEI Report
- General Arrangement Drawings
- Plan and Profile Drawings
- Fly-through video

A copy of the Section 48 Notice is enclosed which provides formal notification of the application (in accordance with Regulation 13 of the EIA Regulations) and details the availability of consultation materials throughout the consultation period.

As the project is an Environmental Impact Assessment (EIA) development as defined by the Infrastructure Planning (Environmental Impact Assessment) Regulations 2017 (the EIA Regulations) we have prepared a PEI Report to help you understand the likely effects of our proposals. We will also submit an Environmental Statement with the application.

Responding to the consultation

You can respond to our consultation using one of the following methods.

26 October to 12 December

- **Online:**

Complete our response form on our scheme webpage:
www.nationalhighways.co.uk/a46-newark-bypass

- **Post:**

Complete a copy of our printed response form and post it back to our team using the scheme freepost address: **Freepost A46 NEWARK BYPASS**
There's no need for a stamp when using this freepost address. The response form can be placed in an envelope with the freepost address written on the front.

- **Email:**

Please send a copy of your response to our project email address:
A46newarkbypass@nationalhighways.co.uk

13 December to 23 December

- **Post:**

Complete a copy of our printed response form and post it back to our team using the scheme freepost address: **Freepost A46 NEWARK BYPASS**
There's no need for a stamp when using this freepost address. The response form can be placed in an envelope with the freepost address written on the front.

- **Email:**

Please send a copy of your response to our project email address:
A46newarkbypass@nationalhighways.co.uk

The consenting process

Our DCO application will be made to the Planning Inspectorate, who will appoint an Examining Authority to examine the application. After the examination the Examining Authority make a recommendation to the Secretary of State, who will ultimately decide whether the application is granted.

Further information about this process and DCOs can be found on the Planning Inspectorate's National Infrastructure Planning website: **infrastructure.planninginspectorate.gov.uk**

If you have any queries about this correspondence, the proposals or the consultation, please do not hesitate to contact our project team using the details provided below.

Yours sincerely

Philip Boffey
Senior Project Manager for the A46 Newark Bypass
Email: A46newarkbypass@nationalhighways.co.uk
Tel: 0300 123 5000

Enc.

- Section 48 Notice

**SECTION 48 PLANNING ACT 2008
REGULATION 4 OF THE INFRASTRUCTURE PLANNING
(APPLICATIONS: PRESCRIBED FORMS AND PROCEDURE)
REGULATIONS 2009
A46 NEWARK BYPASS
NOTICE PUBLICISING A PROPOSED APPLICATION FOR A
DEVELOPMENT CONSENT ORDER**

NATIONAL HIGHWAYS LIMITED of Bridge House, 1 Walnut Tree Close, Guildford, GU1 4LZ (“the Applicant”) proposes to make an application (“the Application”) under Section 37 of the Planning Act 2008 to the Secretary of State for Transport for a Development Consent Order.

The Application is for the proposed A46 Newark Bypass scheme and is located between Farndon village and Newark Showground, near Newark-on-Trent (Nottinghamshire) and is a Nationally Significant Infrastructure Project (NSIP) under Sections 14 and 22 of the Planning Act 2008.

The proposed scheme includes:

- Adding traffic signals to Farndon roundabout to improve traffic flows during peak hours
- A grade separated junction at Cattle Market with the A46 elevated to pass over the roundabout
- A short section of new dual carriageway over the A1, including slip roads to Brownhills roundabout and a new bridge to the north of the existing A46 bridge over the A1
- A new single lane carriageway between Friendly Farmer and Winthorpe roundabouts providing links to the A17, A1 and Newark-on-Trent
- Enlarging and adding traffic signals to Winthorpe roundabout with the mainline passing through the middle to form a through-about junction
- Diversion of utilities
- Environmental mitigation and floodplain compensation
- Application and/or disapplication of legislation relevant to the scheme
- Such ancillary, incidental and consequential provisions, permits or consents as necessary or convenient
- In addition any necessary rights and powers will be sought to ensure delivery of the scheme, including permanent and temporary compulsory acquisition (if required)

More details location and route plans can be found on the scheme webpage online at:

www.nationalhighways.co.uk/a46-newark-bypass

The scheme is an Environmental Impact Assessment development (“EIA development”), as defined by The Infrastructure Planning (Environmental Impact Assessment) Regulations 2017. An Environmental Statement will be submitted as part of the Application. Preliminary Environmental Information (“PEI”) forms part of the public consultation material.

Consultation on the proposals will take place from 26 October 2022 to 12 December 2022. Any person may comment on the proposals. When providing your response, please include your name and address or, if you would prefer your comments to be anonymous, your postcode only. Please also confirm the nature of your interest in the scheme.

Responses can be submitted by:

- Completing the consultation response form on the scheme webpage online at:
www.nationalhighways.co.uk/a46-newark-bypass
- Completing a copy of the printed consultation response form and posting it using the freepost address:
Freepost A46 NEWARK BYPASS
- Completing a printed copy of the consultation response form and giving it to a member of staff at one of the consultation events. Details of the consultation events are available on the scheme webpage online at:
www.nationalhighways.co.uk/a46-newark-bypass

Responses must be received between 26 October 2022 and 12 December 2022.

Printed copies of the consultation brochure and consultation response form will be available free of charge at deposit locations, listed in the table below, throughout the consultation period.

Copies of other consultation documents and plans will be available online and for inspection only at consultation events where you can also speak with the project team and share your views. Printed copies of consultation documents can be supplied on request, but there may be a charge applied in certain cases to cover the cost of printing and postage.

Deposit Locations		
Location	Opening hours	
	Day	Time
Newark Indoor Bowls Centre Newark Showground, Lincoln Road, Winthorpe, Newark-on-Trent, NG24 2NY	Monday to Friday: Saturday and Sunday:	09.45-21.30 09.30-14.30
The Lord Nelson Gainsborough Road, Winthorpe, Newark-on-Trent, NG24 2NN	Monday to Saturday: Sunday:	10.00-22.00 10.00-19.00
Bridge Community Centre Lincoln Road, Newark-on-Trent, NG24 2DQ	Monday to Sunday:	08.30-21.00
Newark and Sherwood District Council Castle House, Great North Road, Newark-on-Trent, NG24 1BY	Monday to Friday:	09.00-17.00
The Fox Inn Main Street, Newark-On-Trent, NG23 5QP	Monday to Thursday: Friday and Saturday: Sunday:	12.00-22.00 12.00-23.00 12.00-20.00
Newark Library Balderton Gate, Town Centre, Newark-on-Trent, NG24 1UW	Monday and Wednesday: Tuesday, Thursday and Friday: Saturday: Sunday:	9.00-18.30 9.00-18.00 9.00-16.00 Closed
The Lord Ted Farndon Road, Newark-on-Trent, NG24 4SW	Monday to Sunday:	11.00-23.00

The opening times of these deposit locations may be subject to change due to unforeseen circumstances. If in doubt, please contact location before visiting.

National Highways will consider and have regard to all responses when developing the Application for a Development Consent Order. Responses will form the basis of a Consultation Report that will be one of the factors taken into consideration by the Secretary of State when deciding whether the Application can be accepted for examination. Therefore, in providing any comment, it should be borne in mind that the substance of it may be communicated to others as part of the Consultation Report.

If you would like further information about this notice, the public consultation or the scheme, including requests for copies of consultation documents, the project team can be contacted using one of the following methods:

- **Email:** A46newarkbypass@nationalhighways.co.uk
- **Telephone:** 0300 123 5000
- **Postal address:** Freepost A46 NEWARK BYPASS

H.4. – TR010065/S42(1)(b)/Nov/2022

Our ref: TR010065/S42(1)(b)/Nov/2022

National Highways
2 Colmore Square
Birmingham
B4 6BN

Tel: 0300 123 5000
18 November 2022

Dear consultee

A46 Newark Bypass – Statutory Consultation

We emailed you on 21 October 2022 to inform you about our statutory consultation. This letter is a reminder.

We are undertaking a statutory public consultation on the proposed A46 Newark Bypass scheme, which proposes to widen 6.5km of the existing single carriageway to a dual carriageway, to provide two lanes in each direction between Farndon and Winthorpe roundabouts near Newark-on-Trent.

The statutory consultation runs from **26 October 2022 to 12 December 2022**. **Should you be unaware of the email dated 21 October 2022, we will be accepting a consultation response from your organisation as a Section 42 (1)(a) consultee until 23:59 hours on 23 December 2022.**

The proposed scheme includes:

- Adding traffic signals to Farndon roundabout to improve traffic flows during peak hours
- A grade separated junction at Cattle Market with the A46 elevated to pass over the roundabout
- A short section of new dual carriageway over the A1, including slip roads to Brownhills roundabout and a new bridge to the north of the existing A46 bridge over the A1
- A new single lane carriageway between Friendly Farmer and Winthorpe roundabouts providing links to the A17, A1 and Newark-on-Trent
- Enlarging and adding traffic signals to Winthorpe roundabout with the mainline passing through the middle to form a through-about junction
- Diversion of utilities
- Environmental mitigation and floodplain compensation
- Application and/or disapplication of legislation relevant to the scheme
- Such ancillary, incidental and consequential provisions, permits or consents as necessary or convenient
- In addition, any necessary rights and powers will be sought to ensure delivery of the scheme, including permanent and temporary compulsory acquisition (if required)

The proposed scheme is identified as a Nationally Significant Infrastructure Project (NSIP) under the Planning Act 2008 (as amended) (the 2008 Act). This means we are required to make an application for a Development Consent Order (DCO) to get the consent we need to build the scheme.

This application will be made to the Planning Inspectorate who will examine the application on behalf of the Secretary of State, to get consent to construct and operate the scheme. We intend to make our application for a DCO in summer/autumn 2023.

Why we are writing to you

During the pre-application process, we must consult with a variety of persons and organisations about our proposed application in accordance with the requirements of the 2008 Act. You have been identified as an authority which shares a boundary with the host authority for the purposes of Section 42(1)(b) of the 2008 Act.

We invite you to look at our consultation materials and provide feedback to us.

This consultation is an important opportunity for you to share your views on our proposals and will enable us to take your views into account when developing and refining our proposals before we submit our DCO application for the scheme.

Consultation materials

To view our consultation materials, listed below, please visit our scheme webpage at www.nationalhighways.co.uk/a46-newark-bypass

- Consultation brochure
- Consultation response form
- Preliminary Environmental Information (PEI) Report
- Non-Technical Summary of the PEI Report
- General Arrangement Drawings
- Plan and Profile Drawings
- Fly-through video

A copy of the Section 48 Notice is enclosed which provides formal notification of the application (in accordance with Regulation 13 of the EIA Regulations) and details the availability of consultation materials throughout the consultation period.

As the project is an Environmental Impact Assessment (EIA) development as defined by the Infrastructure Planning (Environmental Impact Assessment) Regulations 2017 (the EIA Regulations) we have prepared a PEI Report to help you understand the likely effects of our proposals. We will also submit an Environmental Statement with the application.

Responding to the consultation

You can respond to our consultation using one of the following methods.

26 October to 12 December

- **Online:**

Complete our response form on our scheme webpage:
www.nationalhighways.co.uk/a46-newark-bypass

- **Post:**

Complete a copy of our printed response form and post it back to our team using the scheme freepost address: **Freepost A46 NEWARK BYPASS**
There's no need for a stamp when using this freepost address. The response form can be placed in an envelope with the freepost address written on the front.

- **Email:**

Please send a copy of your response to our project email address:
A46newarkbypass@nationalhighways.co.uk

13 December to 23 December

- **Post:**

Complete a copy of our printed response form and post it back to our team using the scheme freepost address: **Freepost A46 NEWARK BYPASS**
There's no need for a stamp when using this freepost address. The response form can be placed in an envelope with the freepost address written on the front.

- **Email:**

Please send a copy of your response to our project email address:
A46newarkbypass@nationalhighways.co.uk

The consenting process

Our DCO application will be made to the Planning Inspectorate, who will appoint an Examining Authority to examine the application. After the examination the Examining Authority make a recommendation to the Secretary of State, who will ultimately decide whether the application is granted.

Further information about this process and DCOs can be found on the Planning Inspectorate's National Infrastructure Planning website: **infrastructure.planninginspectorate.gov.uk**

If you have any queries about this correspondence, the proposals or the consultation, please do not hesitate to contact our project team using the details provided below.

Yours sincerely

Philip Boffey
Senior Project Manager for the A46 Newark Bypass
Email: A46newarkbypass@nationalhighways.co.uk
Tel: 0300 123 5000

Enc.

- Section 48 Notice

**SECTION 48 PLANNING ACT 2008
REGULATION 4 OF THE INFRASTRUCTURE PLANNING
(APPLICATIONS: PRESCRIBED FORMS AND PROCEDURE)
REGULATIONS 2009
A46 NEWARK BYPASS
NOTICE PUBLICISING A PROPOSED APPLICATION FOR A
DEVELOPMENT CONSENT ORDER**

NATIONAL HIGHWAYS LIMITED of Bridge House, 1 Walnut Tree Close, Guildford, GU1 4LZ (“the Applicant”) proposes to make an application (“the Application”) under Section 37 of the Planning Act 2008 to the Secretary of State for Transport for a Development Consent Order.

The Application is for the proposed A46 Newark Bypass scheme and is located between Farndon village and Newark Showground, near Newark-on-Trent (Nottinghamshire) and is a Nationally Significant Infrastructure Project (NSIP) under Sections 14 and 22 of the Planning Act 2008.

The proposed scheme includes:

- Adding traffic signals to Farndon roundabout to improve traffic flows during peak hours
- A grade separated junction at Cattle Market with the A46 elevated to pass over the roundabout
- A short section of new dual carriageway over the A1, including slip roads to Brownhills roundabout and a new bridge to the north of the existing A46 bridge over the A1
- A new single lane carriageway between Friendly Farmer and Winthorpe roundabouts providing links to the A17, A1 and Newark-on-Trent
- Enlarging and adding traffic signals to Winthorpe roundabout with the mainline passing through the middle to form a through-about junction
- Diversion of utilities
- Environmental mitigation and floodplain compensation
- Application and/or disapplication of legislation relevant to the scheme
- Such ancillary, incidental and consequential provisions, permits or consents as necessary or convenient
- In addition any necessary rights and powers will be sought to ensure delivery of the scheme, including permanent and temporary compulsory acquisition (if required)

More details location and route plans can be found on the scheme webpage online at:

www.nationalhighways.co.uk/a46-newark-bypass

The scheme is an Environmental Impact Assessment development (“EIA development”), as defined by The Infrastructure Planning (Environmental Impact Assessment) Regulations 2017. An Environmental Statement will be submitted as part of the Application. Preliminary Environmental Information (“PEI”) forms part of the public consultation material.

Consultation on the proposals will take place from 26 October 2022 to 12 December 2022. Any person may comment on the proposals. When providing your response, please include your name and address or, if you would prefer your comments to be anonymous, your postcode only. Please also confirm the nature of your interest in the scheme.

Responses can be submitted by:

- Completing the consultation response form on the scheme webpage online at:
www.nationalhighways.co.uk/a46-newark-bypass
- Completing a copy of the printed consultation response form and posting it using the freepost address:
Freepost A46 NEWARK BYPASS
- Completing a printed copy of the consultation response form and giving it to a member of staff at one of the consultation events. Details of the consultation events are available on the scheme webpage online at:
www.nationalhighways.co.uk/a46-newark-bypass

Responses must be received between 26 October 2022 and 12 December 2022.

Printed copies of the consultation brochure and consultation response form will be available free of charge at deposit locations, listed in the table below, throughout the consultation period.

Copies of other consultation documents and plans will be available online and for inspection only at consultation events where you can also speak with the project team and share your views. Printed copies of consultation documents can be supplied on request, but there may be a charge applied in certain cases to cover the cost of printing and postage.

Deposit Locations		
Location	Opening hours	
	Day	Time
Newark Indoor Bowls Centre Newark Showground, Lincoln Road, Winthorpe, Newark-on-Trent, NG24 2NY	Monday to Friday: Saturday and Sunday:	09.45-21.30 09.30-14.30
The Lord Nelson Gainsborough Road, Winthorpe, Newark-on-Trent, NG24 2NN	Monday to Saturday: Sunday:	10.00-22.00 10.00-19.00
Bridge Community Centre Lincoln Road, Newark-on-Trent, NG24 2DQ	Monday to Sunday:	08.30-21.00
Newark and Sherwood District Council Castle House, Great North Road, Newark-on-Trent, NG24 1BY	Monday to Friday:	09.00-17.00
The Fox Inn Main Street, Newark-On-Trent, NG23 5QP	Monday to Thursday: Friday and Saturday: Sunday:	12.00-22.00 12.00-23.00 12.00-20.00
Newark Library Balderton Gate, Town Centre, Newark-on-Trent, NG24 1UW	Monday and Wednesday: Tuesday, Thursday and Friday: Saturday: Sunday:	9.00-18.30 9.00-18.00 9.00-16.00 Closed
The Lord Ted Farndon Road, Newark-on-Trent, NG24 4SW	Monday to Sunday:	11.00-23.00

The opening times of these deposit locations may be subject to change due to unforeseen circumstances. If in doubt, please contact location before visiting.

National Highways will consider and have regard to all responses when developing the Application for a Development Consent Order. Responses will form the basis of a Consultation Report that will be one of the factors taken into consideration by the Secretary of State when deciding whether the Application can be accepted for examination. Therefore, in providing any comment, it should be borne in mind that the substance of it may be communicated to others as part of the Consultation Report.

If you would like further information about this notice, the public consultation or the scheme, including requests for copies of consultation documents, the project team can be contacted using one of the following methods:

- **Email:** A46newarkbypass@nationalhighways.co.uk
- **Telephone:** 0300 123 5000
- **Postal address:** Freepost A46 NEWARK BYPASS

H.5. – TR010065/S42(1)(d)Cat1&2/Oct/2022

Our ref: TR010065/S42(1)(d)Cat1&2/Oct/2022

National Highways
2 Colmore Square
Birmingham
B4 6BN

Name1 Name2

Address1

Address2

Address3

Address4

Address5

Postcode

Tel: 0300 123 5000

18 October 2022

Dear Recipient name

A46 Newark Bypass – Statutory Consultation

We are undertaking a statutory public consultation on the proposed A46 Newark Bypass scheme, which proposes to widen 6.5km of the existing single carriageway to a dual carriageway, to provide two lanes in each direction between Farndon and Winthorpe roundabouts near Newark-on-Trent. The statutory consultation will run from **26 October 2022 to 12 December 2022**.

The proposed scheme includes:

- Adding traffic signals to Farndon roundabout to improve traffic flows during peak hours
- A grade separated junction at Cattle Market with the A46 elevated to pass over the roundabout
- A short section of new dual carriageway over the A1, including slip roads to Brownhills roundabout and a new bridge to the north of the existing A46 bridge over the A1
- A new single lane carriageway between Friendly Farmer and Winthorpe roundabouts providing links to the A17, A1 and Newark-on-Trent
- Enlarging and adding traffic signals to Winthorpe roundabout with the mainline passing through the middle to form a through-about junction
- Diversion of utilities
- Environmental mitigation and floodplain compensation
- Application and/or disapplication of legislation relevant to the scheme
- Such ancillary, incidental and consequential provisions, permits or consents as necessary or convenient
- In addition, any necessary rights and powers will be sought to ensure delivery of the scheme, including permanent and temporary compulsory acquisition (if required)

The proposed scheme is identified as a Nationally Significant Infrastructure Project (NSIP) under the Planning Act 2008. This means we are required to make an application for a Development Consent Order (DCO) to get the consent we need to build the scheme.

This application will be made to the Planning Inspectorate who will examine the application on behalf of the Secretary of State, to get consent to construct and operate the scheme. We intend to make our application for a DCO in **summer/autumn 2023**.

Why we are writing to you

As defined under Section 44 of the Planning Act 2008, we believe that you may have a Category 1 & 2 interest in land in the area of the scheme that is proposed to be acquired and / or otherwise used by the scheme. We refer to “land” throughout this letter, and this extends to property.

This could mean you are:

- An owner, lessee, tenant or occupier of this land
or
- You have another type of interest in this land, or have power to sell and convey it, or to release it

The enclosed consultation documents detail where we understand your land is situated in relation to the proposed scheme.

We are required to consult people and organisations who have an interest in land. We are sending this letter to notify you of our consultation, invite you to look at our consultation materials and provide feedback to us by **11.59pm on 12 December 2022**.

This consultation is an important opportunity for you to share your views on our proposals and will enable us to take your views into account when developing and refining our proposals before we submit our DCO application for the scheme.

We want to use this consultation to allow you to tell us about the potential impacts that our scheme may have on your land / interest in land. We also want to work with you to identify ways in which the scheme could reduce these impacts as far as reasonably possible.

We can do that more effectively if we fully understand how you use the land and how our scheme will affect that use. You may also wish to consider whether your interests in any surrounding land not acquired / used by the scheme will be affected.

Please refer to the enclosed consultation documents relevant to you personally, as well as our other consultation materials, and use the contact details provided near the end of this letter to provide us with a response to our consultation.

Consultation materials

To view our consultation materials, listed below, please visit our scheme webpage from 26 October 2022 at **www.nationalhighways.co.uk/a46-newark-bypass**

- **Consultation brochure**
- **Consultation response form**
- **Preliminary Environmental Information (PEI) Report**
- **Non-Technical Summary of the PEI Report**
- **General Arrangement Drawings**
- **Plan and Profile Drawings**
- **Fly-through video**

As the project is an Environmental Impact Assessment (EIA) development as defined by the Infrastructure Planning (Environmental Impact Assessment) Regulations 2017 (the EIA Regulations) we have prepared a PEI Report to help you understand the likely effects of our proposals. We will also submit an Environmental Statement with the application.

Consultation documents relevant to you personally

Please refer to these documents in your consultation response to ensure we know about impacts on your interests, whether they lie within the boundary of the proposed scheme or outside it:

- **Land Interest Plan(s)** - showing the land the proposed scheme will use (whether permanently or temporarily) that we believe you have an interest in.
- **Proposed Scheme Boundary Plan (also referred to as the 'draft Order Limits' or 'red line boundary')** - we have included this plan showing the full extent of the scheme boundary so that, if there is land you have an interest in within the boundary but that has not been included on the Land Interest Plan(s), you can use this consultation opportunity to bring that to our attention. If this is the case, you can use / amend the plan(s) to explain that to us and send it back to us as part of your consultation response.

Where you can get more information

The scheme webpage:

Our webpage provides current scheme information as well as historic information and can be accessed using the following web address: www.nationalhighways.co.uk/a46-newark-bypass
You can also use the scheme webpage to sign up to receive latest news and updates via email.

Copies of consultation materials:

Printed copies of our consultation brochure and consultation response form will be available free of charge at deposit locations and consultation events throughout the consultation period. Copies of other consultation documents and plans will be available online and for inspection only at our consultation events. Copies of additional or accessible versions of our consultation materials are available upon request from our project team, they may be a charge applied in certain cases to cover the cost of printing and postage.

Property guidance and compensation information:

We have produced the following guidance about our road proposals and your property, including compulsory acquisition and compensation, which you can view on the scheme webpage: www.nationalhighways.co.uk/a46-newark-bypass

- Your property and our road proposals
- Your property and discretionary purchase
- Your property and compulsory acquisition
- Your property and blight
- Your property and compensation or mitigation for the effects of our road proposals

Deposit locations:

The opening times of these deposit locations may be subject to change due to circumstances out of our control. If in doubt, please contact a location before visiting.

Location	Opening hours	
Newark Indoor Bowls Centre Newark Showground, Lincoln Road, Winthorpe, Newark-on-Trent, NG24 2NY	Monday to Friday:	9.45am to 9.30pm
	Saturday and Sunday:	9.30am to 2.30pm
The Lord Nelson Gainsborough Rd, Winthorpe, Newark-on-Trent, NG24 2NN	Monday to Saturday:	10am to 10pm
	Sunday:	10am to 7pm

Bridge Community Centre Lincoln Road, Newark-on-Trent, NG24 2DQ	Monday to Sunday:	8.30am to 9pm
Newark & Sherwood District Council Castle House, Great North Road, Newark-on-Trent, NG24 1BY	Monday to Friday:	9am to 5pm
The Fox Inn Main Street, Newark-on-Trent, NG23 5QP	Monday to Thursday: Friday and Saturday: Sunday:	12 noon to 10pm 12 noon to 11pm 12 noon to 8pm
Newark Library Balderston Gate, Town Centre, Newark-on-Trent, NG24 1UW	Monday: Tuesday: Wednesday: Thursday: Friday: Saturday: Sunday:	9am to 6.30pm 9am to 6pm 9am to 6.30pm 9am to 6pm 9am to 6pm 9am to 4pm Closed
The Lord Ted Farndon Road, Newark- on-Trent, NG24 4SW	Monday to Sunday:	11am to 11pm

Consultation events:

We're using community venues and our engagement van to give you the opportunity to speak to members of the project team about the proposed scheme. Any changes to these events will be communicated on our scheme webpage and on social media, you can also call us to confirm that an event is going ahead. Details of the events are as follows:

Public Consultation Events		
Location	Day	Time
Newark Showground (Engagement Van) Gift and Food Show, Lincoln Road, Winthorpe, Newark-on-Trent, NG24 2NY	29 October 2022	9am to 5pm
Newark Showground (Engagement Van) Gift and Food Show, Lincoln Road, Winthorpe, Newark-on-Trent, NG24 2NY	30 October 2022	9am to 4pm
Farndon Memorial Hall Marsh Lane, Farndon, Newark-on-Trent, NG24 3SZ	8 November 2022	3pm to 8pm
Newark Town Hall Market Place, Newark-on-Trent, NG24 1DU	9 November 2022	11am to 4pm
Bridge Community Centre Lincoln Road, Newark-on-Trent, NG24 2DQ	10 November 2022	3pm to 8pm
Winthorpe Community Centre Woodlands, Winthorpe, Newark-on-Trent, NG24 2NL	12 November 2022	12 noon to 5pm
The Fox Inn Main Street, Newark-on-Trent, NG23 5QP	15 November 2022	3pm to 8pm
Newark Market Place (Engagement Van) Market Place, Newark-on-Trent, NG24 1DU	19 November 2022	10am to 2pm
Northgate Retail Park (Engagement Van) Northgate, Newark-on-Trent, NG24 1GA	20 November 2022	10am to 2pm
Newark Town Hall Market Place, Newark-on-Trent, NG24 1DU	30 November 2022	11am to 4pm

Landowner meetings

To arrange an appointment with the project team if you are unable to attend a consultation event, please contact us using the details below to organise a time for us to speak to you directly. Please let us know if you would like to discuss any specific issues.

Responding to the consultation

You can respond to our consultation using one of the following methods. All responses should be submitted by **11.59pm on 12 December 2022**.

Online:

Complete our response form on our scheme webpage:
www.nationalhighways.co.uk/a46-newark-bypass

Post:

Complete a copy of our printed response form and post it back to our team using the scheme freepost address: **Freepost A46 NEWARK BYPASS**

There's no need for a stamp when using this freepost address. The response form can be placed in an envelope with the freepost address written on the front.

In person:

Complete a copy of our printed response form and give it to a member of staff at one of our consultation events.

The consenting process

To allow construction and ongoing operation of the scheme, we may need to seek legal powers to compulsorily acquire your land, or rights over land. We may also need to seek powers to take temporary possession of your land. To obtain powers of compulsory acquisition / temporary possession and to receive development consent to build the scheme, we must make an application for a DCO.

The application will be made to the Planning Inspectorate, who will appoint an Examining Authority to examine the application. After the examination the Examining Authority make a recommendation to the Secretary of State, who will ultimately decide whether the application is granted and whether we are able to use compulsory acquisition / temporary possession powers.

Further information about this process and DCOs can be found on the Planning Inspectorate's National Infrastructure Planning website: **<https://infrastructure.planninginspectorate.gov.uk/>**

If you have any queries about this correspondence, the proposals or the consultation, please do not hesitate to contact our project team using the details provided below.

Yours sincerely

Philip Boffey
Senior Project Manager for the A46 Newark Bypass
Email: A46newarkbypass@nationalhighways.co.uk
Tel: 0300 123 5000

Enc.

- Land Interest Plan
- Proposed Scheme Boundary Plan

Your data, your rights

In line with UK Data Protection legislation, National Highways are required to explain to you – consultees, stakeholders and customers – how your personal data will be used and stored.

National Highways adheres to the government's consultation principles, the Planning Act 2008 and the Highways Act 1980 as required, and may collect personal data to help shape development of highways schemes.

Personal data collected by the project team will be processed and retained by National Highways and its appointed contractors until the scheme is complete.

In some instances consultation responses may also be sent to the Planning Inspectorate. To view the Planning Inspectorate's information relating to Data Protection at Examination events please visit: infrastructure.planninginspectorate.gov.uk/help/privacy-notice/


Under the GDPR regulations you have the following rights:

- Right of access to the data (Subject Access Request)
- Right for the rectification of errors
- Right to erasure of personal data – this is not an absolute right under the legislation
- Right to restrict processing or to object to processing
- Right to data portability

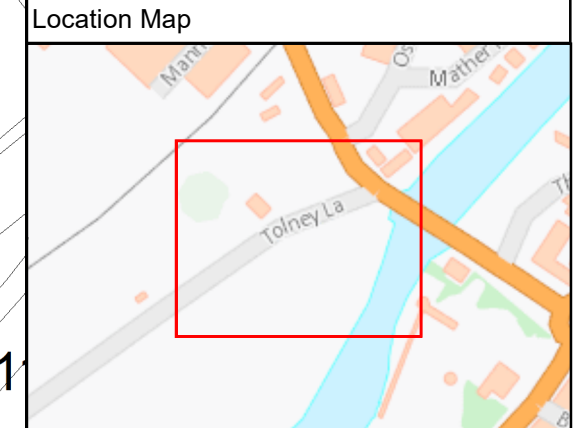
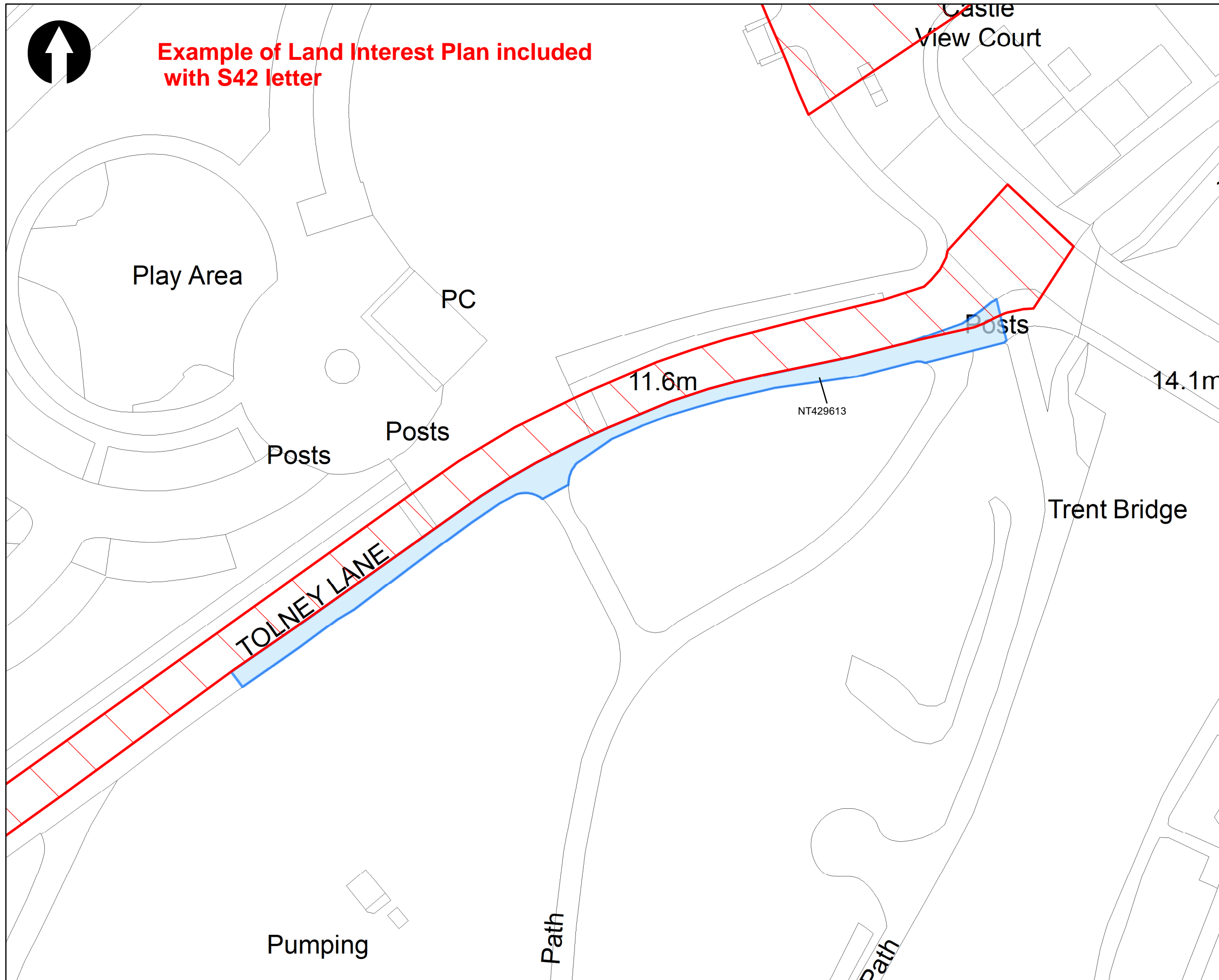
If, at any point, National Highways plans to process the personal data we hold for a purpose other than that for which it was originally collected, we will tell you what that other purpose is. We will do this prior to any further processing taking place and we will include any relevant additional information, including your right to object to that further processing.

You have the right to lodge a complaint with the supervisory authority, the Information Commissioners Office.

If you'd like more information about how we manage data, or a copy of our privacy notice, please contact: DataProtectionAdvice@nationalhighways.co.uk



Example of Land Interest Plan included with S42 letter



Key to Symbols

	Proposed Red Line Boundary
	HMLR Land Title

Notes

© Mott MacDonald Ltd.
 This document is issued for the party which commissioned it and for specific purposes connected with the captioned project only. It should not be relied upon by any other party or used for any other purpose.
 We accept no responsibility for the consequences of this document being relied upon by any other party, or being used for any other purpose, or containing any error or omission which is due to an error or omission in data supplied to us by other parties.

Client

Title

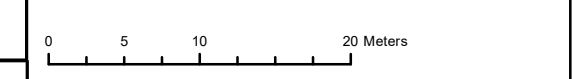
A46 Newark Northern Bypass
 Land Interest Plan
 HMLR Land Title: NT429613

SKANSKA

M M

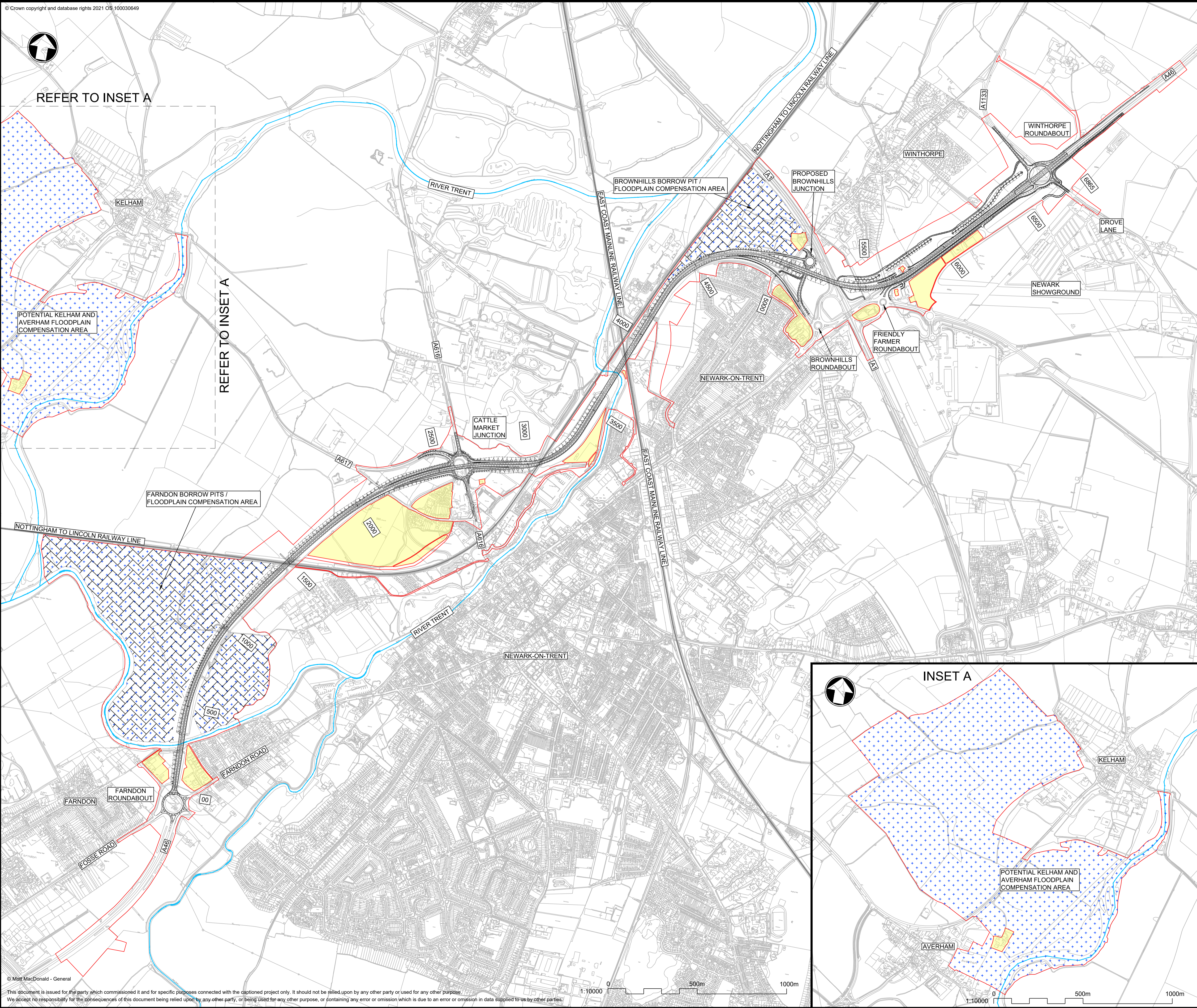
MOTT MACDONALD

Scale at A3 1:500	Rev P01	Security STD
----------------------	------------	-----------------



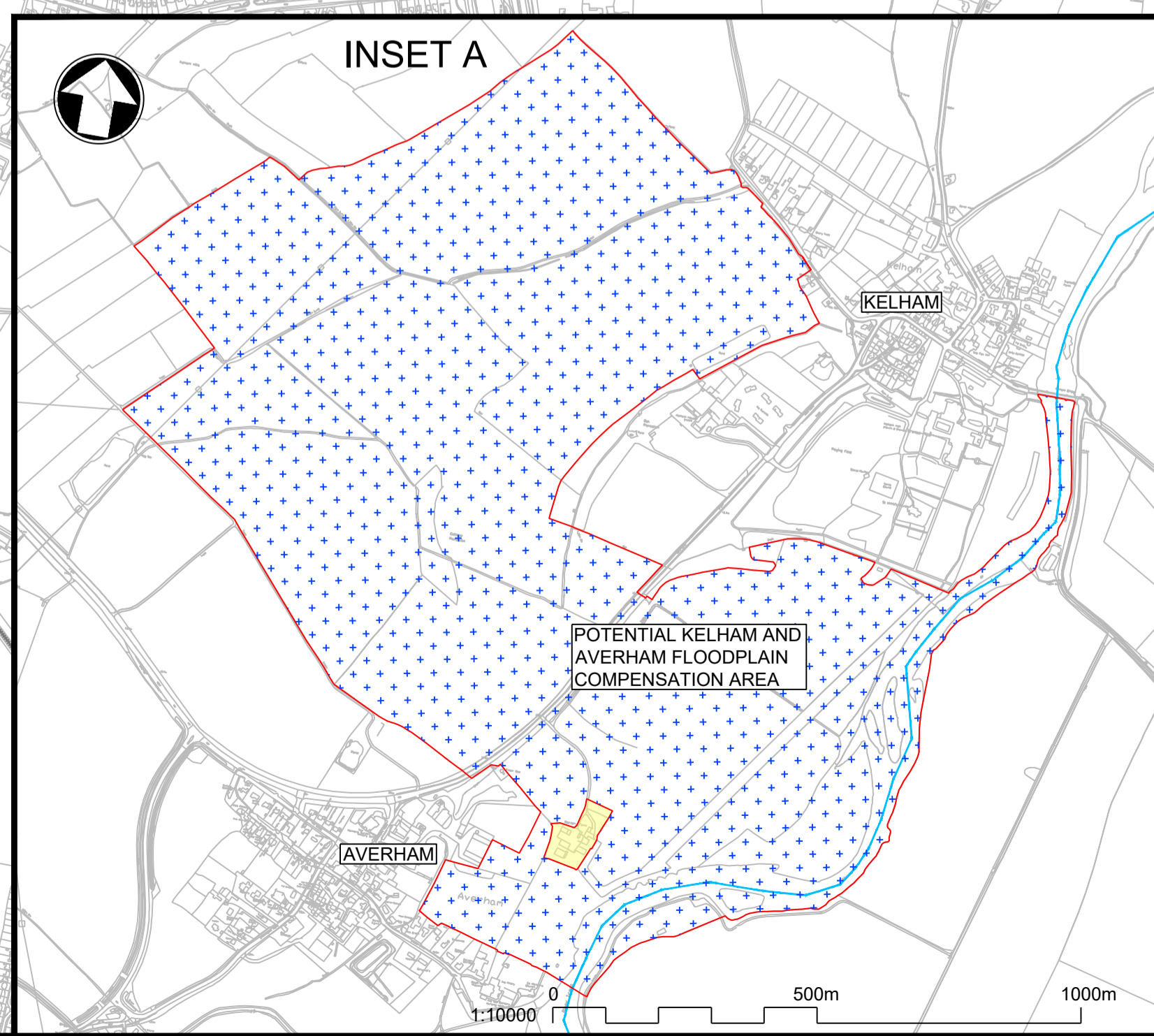
Date: 05/10/2022

Source: Mott MacDonald. This Map is based upon Ordnance Survey material with the permission of Ordnance Survey on behalf of the Controller of His Majesty's Stationery Office © Crown copyright. Unauthorised reproduction infringes Crown copyright and may lead to prosecution or civil proceedings. National Highways 100030649 2022. © Crown copyright material is reproduced with the permission of Land Registry under delegated authority from the Controller of HMSO. This material may not be copied, distributed, sold or published without the formal permission of Land Registry. Only an official copy of a title plan or register obtained from the Land Registry may be used for legal or other official purposes.



REFER TO INSET A

REFER TO INSET A



- Notes
- All dimensions are in metres unless otherwise stated.
 - Land proposed to be acquired or used for the scheme permanently or temporarily is shown indicatively at this stage, with an appropriate level of confidence commensurate with the preliminary status of the design.
 - This plan shows a draft of the Stage 3 preliminary design. Therefore this layout is subject to change.
 - Capacity and operational safety at junctions is currently under assessment and therefore further amendments to junctions layouts may be required.
 - The A46 alignment is subject to non-statutory approvals which may result in minor changes during Stage 3 Preliminary design.
 - The Kelham and Averham, Brownhills and Farndon floodplain compensation areas are potentially required to offset the impact of the scheme.

- Key:
- Proposed Design Alignment
 - Proposed Design Chainage
 - Proposed Embankment
 - Proposed Cutting
 - Draft Order Limits (DOL)
 - DOL Exclusion Zone
 - Potential Borrow Pits Area
 - Proposed Floodplain Compensation Area

P09	18/10/22	FOR STATUTORY CONSULTATION	RB	EJ	RH
REV.	DATE	AMENDMENT DETAILS	ORIG	CHK'D	APP'D

Project's Promoter

Supported by

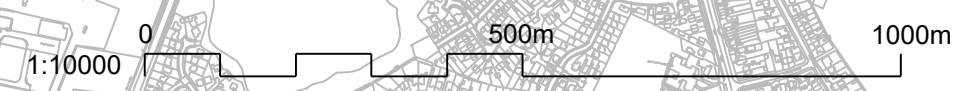
Drawing Status	Suitable for Review & Comment	Status	S3
----------------	-------------------------------	--------	----

Project Title
A46 Newark Bypass

Drawing Title
Preliminary Design and Draft Order Limits For Statutory Consultation

Scale	1:10000	Designed	JS	Drawn	RB	Checked	EJ	Approved	RH
Original Size	A1	Date	18/10/22	Date	18/10/22	Date	18/10/22	Date	18/10/22
Drawing Number	HE551478 - MOTG	Originator	- LLO -	Volume	- LLO -	Project Ref. No.		HE551478	
Location	CONWI_CONW	Type	DR - CH	Number	00001	Revision		P09	

100
90
80
70
60
50
40
30
20
10



H.6. – TR010065/S42(1)(d)Cat3/Oct/2022

Our ref: TR010065/S42(1)(d)Cat3/Oct/2022

National Highways
2 Colmore Square
Birmingham
B4 6BN

Name1 Name2

Address1

Address2

Address3

Address4

Address5

Postcode

Tel: 0300 123 5000

18 October 2022

Dear Recipient name

A46 Newark Bypass – Statutory Consultation

We are undertaking a statutory public consultation on the proposed A46 Newark Bypass scheme, which proposes to widen 6.5km of the existing single carriageway to a dual carriageway, to provide two lanes in each direction between Farndon and Winthorpe roundabouts near Newark-on-Trent. The statutory consultation will run from **26 October 2022 to 12 December 2022**.

The proposed scheme includes:

- Adding traffic signals to Farndon roundabout to improve traffic flows during peak hours
- A grade separated junction at Cattle Market with the A46 elevated to pass over the roundabout
- A short section of new dual carriageway over the A1, including slip roads to Brownhills roundabout and a new bridge to the north of the existing A46 bridge over the A1
- A new single lane carriageway between Friendly Farmer and Winthorpe roundabouts providing links to the A17, A1 and Newark-on-Trent
- Enlarging and adding traffic signals to Winthorpe roundabout with the mainline passing through the middle to form a through-about junction
- Diversion of utilities
- Environmental mitigation and floodplain compensation
- Application and/or disapplication of legislation relevant to the scheme
- Such ancillary, incidental and consequential provisions, permits or consents as necessary or convenient
- In addition, any necessary rights and powers will be sought to ensure delivery of the scheme, including permanent and temporary compulsory acquisition (if required)

The proposed scheme is identified as a Nationally Significant Infrastructure Project (NSIP) under the Planning Act 2008. This means we are required to make an application for a Development Consent Order (DCO) to get the consent we need to build the scheme.

This application will be made to the Planning Inspectorate who will examine the application on behalf of the Secretary of State, to get consent to construct and operate the scheme. We intend to make our application for a DCO in **summer/autumn 2023**.

Why we are writing to you

We are writing you because we believe that you may/might be entitled to make a relevant claim due to the effects of construction and/or operation of the new road if the DCO were to be made and implemented.

You may be able to claim compensation under Section 152 of the Planning Act 2008, under Section 10 of the Compulsory Purchase Act 1965 or under Part I of the Land Compensation Act 1973.

A relevant claim is one which either relates to:

- a right that you may have is interfered with by the scheme such as a right of way;
- a reduction in the value of your property which is adjacent to the scheme and where no rights are affected but because of physical factors arising from the scheme such as noise or lighting – often referred to as Part 1 Claims; or
- where a claim in nuisance may arise.

This is part of a precautionary approach that we are taking to potential interests in land or property in the area of the scheme. Any claims relating to these interests will need to be made and substantiated (but only after the scheme if consented is constructed).

It is important to note that being consulted under this category does not confirm entitlement to a future claim. Entitlement to compensation is assessed by our professional valuers at the time that a claim is made. We recommend that you take professional advice before making any claim.

We are required to consult people and organisations who have an interest in land. We are sending this letter to notify you of our consultation, invite you to look at our consultation materials and provide feedback to us by **11.59pm on 12 December 2022**.

This consultation is an important opportunity for you to share your views on our proposals and will enable us to take your views into account when developing and refining our proposals before we submit our DCO application for the scheme.

Please refer to the enclosed consultation document, as well as our other consultation materials, and use the contact details provided near the end of this letter to provide us with a response to our consultation.

Consultation materials

To view our consultation materials, listed below, please visit our scheme webpage from 26 October 2022 at **www.nationalhighways.co.uk/a46-newark-bypass**

- **Consultation brochure**
- **Consultation response form**
- **Preliminary Environmental Information (PEI) Report**
- **Non-Technical Summary of the PEI Report**
- **General Arrangement Drawings**
- **Plan and Profile Drawings**
- **Fly-through video**

As the project is an Environmental Impact Assessment (EIA) development as defined by the Infrastructure Planning (Environmental Impact Assessment) Regulations 2017 (the EIA Regulations) we have prepared a PEI Report to help you understand the likely effects of our proposals. We will also submit an Environmental Statement with the application.

Consultation documents relevant to you personally

Please refer to the below document in your consultation response to ensure we know about impacts on your interests, whether they lie within the boundary of the proposed scheme or outside it:

- **Proposed Scheme Boundary Plan (also referred to as the ‘draft Order Limits’ or ‘red line boundary’** - we have included this plan showing the full extent of the scheme boundary so that, if there is land you have an interest in within the boundary but that has not been included on the Land Interest Plan(s), you can use this consultation opportunity to bring that to our attention. If this is the case, you can use / amend the plan(s) to explain that to us and send it back to us as part of your consultation response.

Where you can get more information

The scheme webpage:

Our webpage provides current scheme information as well as historic information and can be accessed using the following web address: www.nationalhighways.co.uk/a46-newark-bypass
You can also use the scheme webpage to sign up to receive latest news and updates via email.

Copies of consultation materials:

Printed copies of our consultation brochure and consultation response form will be available free of charge at deposit locations and consultation events throughout the consultation period. Copies of other consultation documents and plans will be available online and for inspection only at our consultation events. Copies of additional or accessible versions of our consultation materials are available upon request from our project team, they may be a charge applied in certain cases to cover the cost of printing and postage.

Property guidance and compensation information:

We have produced the following guidance about our road proposals and your property, including compulsory acquisition and compensation, which you can view on the scheme webpage: www.nationalhighways.co.uk/a46-newark-bypass

- Your property and our road proposals
- Your property and discretionary purchase
- Your property and compulsory acquisition
- Your property and blight
- Your property and compensation or mitigation for the effects of our road proposals

Deposit locations:

The opening times of these deposit locations may be subject to change due to circumstances out of our control. If in doubt, please contact a location before visiting.

Location	Opening hours	
Newark Indoor Bowls Centre Newark Showground, Lincoln Road, Winthorpe, Newark-on-Trent, NG24 2NY	Monday to Friday:	9.45am to 9.30pm
	Saturday and Sunday:	9.30am to 2.30pm
The Lord Nelson Gainsborough Rd, Winthorpe, Newark-on-Trent, NG24 2NN	Monday to Saturday:	10am to 10pm
	Sunday:	10am to 7pm
Bridge Community Centre Lincoln Road, Newark-on-Trent, NG24 2DQ	Monday to Sunday:	8.30am to 9pm

Newark & Sherwood District Council Castle House, Great North Road, Newark-on-Trent, NG24 1BY	Monday to Friday:	9am to 5pm
The Fox Inn Main Street, Newark-on-Trent, NG23 5QP	Monday to Thursday: Friday and Saturday: Sunday:	12 noon to 10pm 12 noon to 11pm 12 noon to 8pm
Newark Library Balderton Gate, Town Centre, Newark-on-Trent, NG24 1UW	Monday: Tuesday: Wednesday: Thursday: Friday: Saturday: Sunday:	9am to 6.30pm 9am to 6pm 9am to 6.30pm 9am to 6pm 9am to 6pm 9am to 4pm Closed
The Lord Ted Farndon Road, Newark- on-Trent, NG24 4SW	Monday to Sunday:	11am to 11pm

Consultation events:

We're using community venues and our engagement van to give you the opportunity to speak to members of the project team about the proposed scheme. Any changes to these events will be communicated on our scheme webpage and on social media, you can also call us to confirm that an event is going ahead. Details of the events are as follows:

Public Consultation Events		
Location	Day	Time
Newark Showground (Engagement Van) Gift and Food Show, Lincoln Road, Winthorpe, Newark-on-Trent, NG24 2NY	29 October 2022	9am to 5pm
Newark Showground (Engagement Van) Gift and Food Show, Lincoln Road, Winthorpe, Newark-on-Trent, NG24 2NY	30 October 2022	9am to 4pm
Farndon Memorial Hall Marsh Lane, Farndon, Newark-on-Trent, NG24 3SZ	8 November 2022	3pm to 8pm
Newark Town Hall Market Place, Newark-on-Trent, NG24 1DU	9 November 2022	11am to 4pm
Bridge Community Centre Lincoln Road, Newark-on-Trent, NG24 2DQ	10 November 2022	3pm to 8pm
Winthorpe Community Centre Woodlands, Winthorpe, Newark-on-Trent, NG24 2NL	12 November 2022	12 noon to 5pm
The Fox Inn Main Street, Newark-on-Trent, NG23 5QP	15 November 2022	3pm to 8pm
Newark Market Place (Engagement Van) Market Place, Newark-on-Trent, NG24 1DU	19 November 2022	10am to 2pm
Northgate Retail Park (Engagement Van) Northgate, Newark-on-Trent, NG24 1GA	20 November 2022	10am to 2pm
Newark Town Hall Market Place, Newark-on-Trent, NG24 1DU	30 November 2022	11am to 4pm

Landowner meetings

To arrange an appointment with the project team if you are unable to attend a consultation event, please contact us using the details below to organise a time for us to speak to you directly. Please let us know if you would like to discuss any specific issues.

Responding to the consultation

You can respond to our consultation using one of the following methods. All responses should be submitted by **11.59pm on 12 December 2022**.

Online:

Complete our response form on our scheme webpage:
www.nationalhighways.co.uk/a46-newark-bypass

Post:

Complete a copy of our printed response form and post it back to our team using the scheme freepost address: **Freepost A46 NEWARK BYPASS**

There's no need for a stamp when using this freepost address. The response form can be placed in an envelope with the freepost address written on the front.

In person:

Complete a copy of our printed response form and give it to a member of staff at one of our consultation events.

The consenting process

To receive development consent to build the scheme, we must make an application for a DCO.

The application will be made to the Planning Inspectorate, who will appoint an Examining Authority to examine the application. After the examination the Examining Authority make a recommendation to the Secretary of State, who will ultimately decide whether the application is granted.

Further information about this process and DCOs can be found on the Planning Inspectorate's National Infrastructure Planning website: **<https://infrastructure.planninginspectorate.gov.uk/>**

If you have any queries about this correspondence, the proposals or the consultation, please do not hesitate to contact our project team using the details provided below.

Yours sincerely

Philip Boffey
Senior Project Manager for the A46 Newark Bypass
Email: A46newarkbypass@nationalhighways.co.uk
Tel: 0300 123 5000

Enc.

- Proposed Scheme Boundary Plan

Your data, your rights

In line with UK Data Protection legislation, National Highways are required to explain to you – consultees, stakeholders and customers – how your personal data will be used and stored.

National Highways adheres to the government's consultation principles, the Planning Act 2008 and the Highways Act 1980 as required, and may collect personal data to help shape development of highways schemes.

Personal data collected by the project team will be processed and retained by National Highways and its appointed contractors until the scheme is complete.

In some instances consultation responses may also be sent to the Planning Inspectorate. To view the Planning Inspectorate's information relating to Data Protection at Examination events please visit: infrastructure.planninginspectorate.gov.uk/help/privacy-notice/

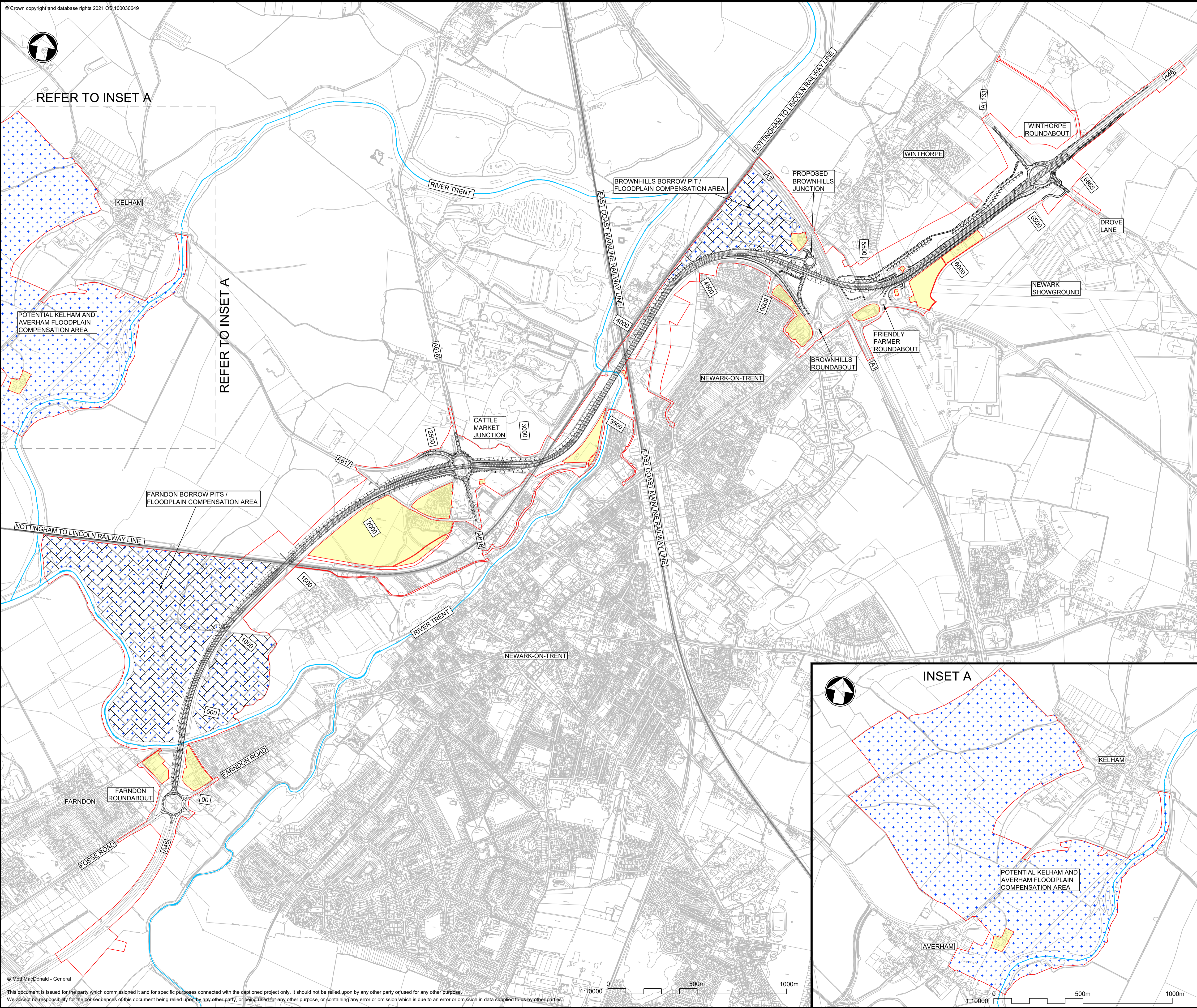
Under the GDPR regulations you have the following rights:

- Right of access to the data (Subject Access Request)
- Right for the rectification of errors
- Right to erasure of personal data – this is not an absolute right under the legislation
- Right to restrict processing or to object to processing
- Right to data portability

If, at any point, National Highways plans to process the personal data we hold for a purpose other than that for which it was originally collected, we will tell you what that other purpose is. We will do this prior to any further processing taking place and we will include any relevant additional information, including your right to object to that further processing.

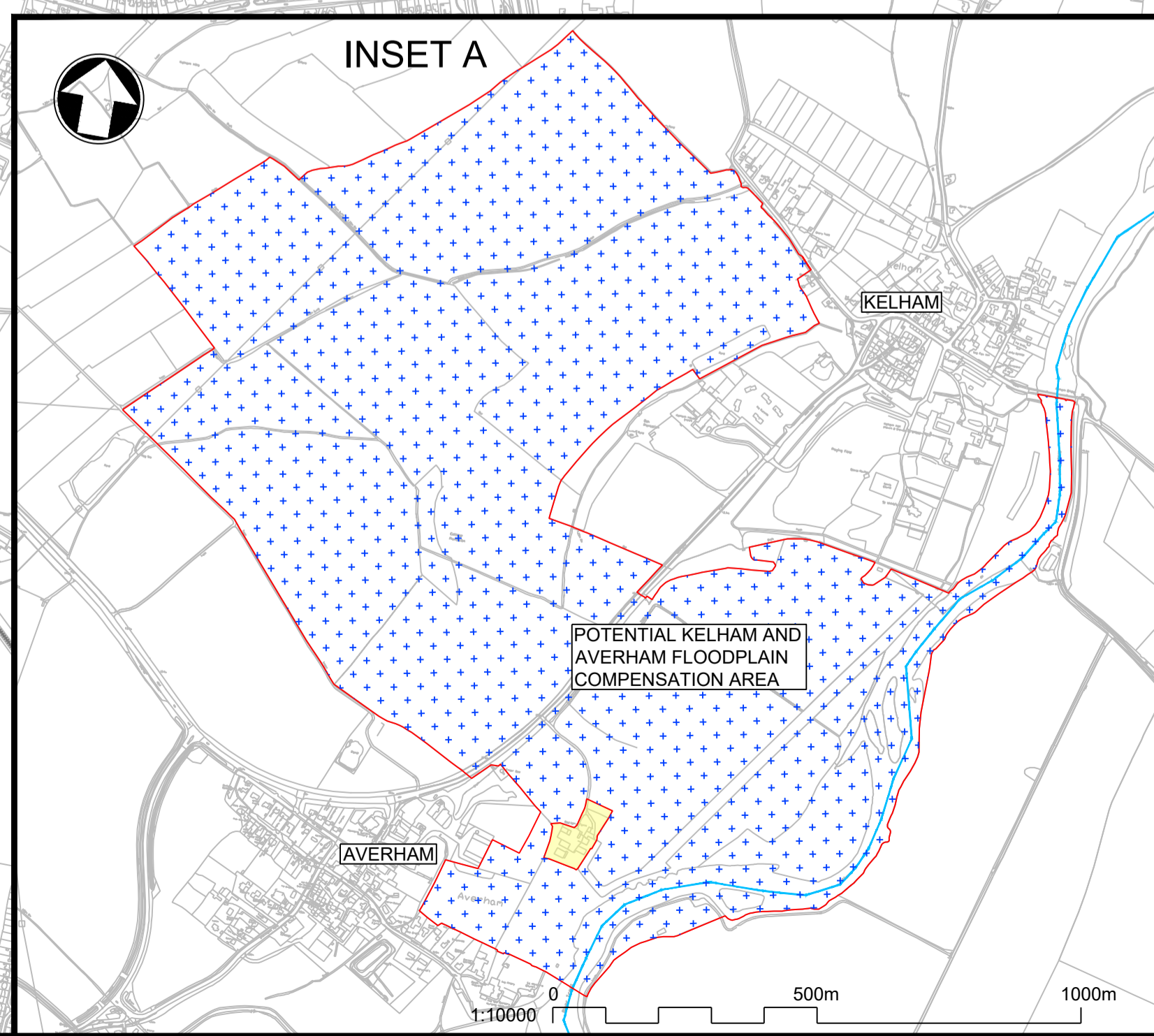
You have the right to lodge a complaint with the supervisory authority, the Information Commissioners Office.

If you'd like more information about how we manage data, or a copy of our privacy notice, please contact: DataProtectionAdvice@nationalhighways.co.uk



REFER TO INSET A

REFER TO INSET A



- Notes
- All dimensions are in metres unless otherwise stated.
 - Land proposed to be acquired or used for the scheme permanently or temporarily is shown indicatively at this stage, with an appropriate level of confidence commensurate with the preliminary status of the design.
 - This plan shows a draft of the Stage 3 preliminary design. Therefore this layout is subject to change.
 - Capacity and operational safety at junctions is currently under assessment and therefore further amendments to junctions layouts may be required.
 - The A46 alignment is subject to non-statutory approvals which may result in minor changes during Stage 3 Preliminary design.
 - The Kelham and Averham, Brownhills and Farndon floodplain compensation areas are potentially required to offset the impact of the scheme.

- Key:
- Proposed Design Alignment
 - Proposed Design Chainage
 - Proposed Embankment
 - Proposed Cutting
 - Draft Order Limits (DOL)
 - DOL Exclusion Zone
 - Potential Borrow Pits Area
 - Proposed Floodplain Compensation Area

P09	18/10/22	FOR STATUTORY CONSULTATION	RB	EJ	RH
REV.	DATE	AMENDMENT DETAILS	ORIG	CHK'D	APP'D

Project's Promoter

Supported by

Drawing Status	Suitable for Review & Comment	Status	S3
----------------	-------------------------------	--------	----

Project Title
A46 Newark Bypass

Drawing Title
Preliminary Design and Draft Order Limits For Statutory Consultation

Scale	1:10000	Designed	JS	Drawn	RB	Checked	EJ	Approved	RH
Original Size	A1	Date	18/10/22	Date	18/10/22	Date	18/10/22	Date	18/10/22
Drawing Number	HE551478 - MOTG	Originator	- LLO -	Volume	-	Project Ref. No.		HE551478	
Location	CONWI_CONW	Type	DR - CH	Number	00001	Revision		P09	

100
90
80
70
60
50
40
30
20
10